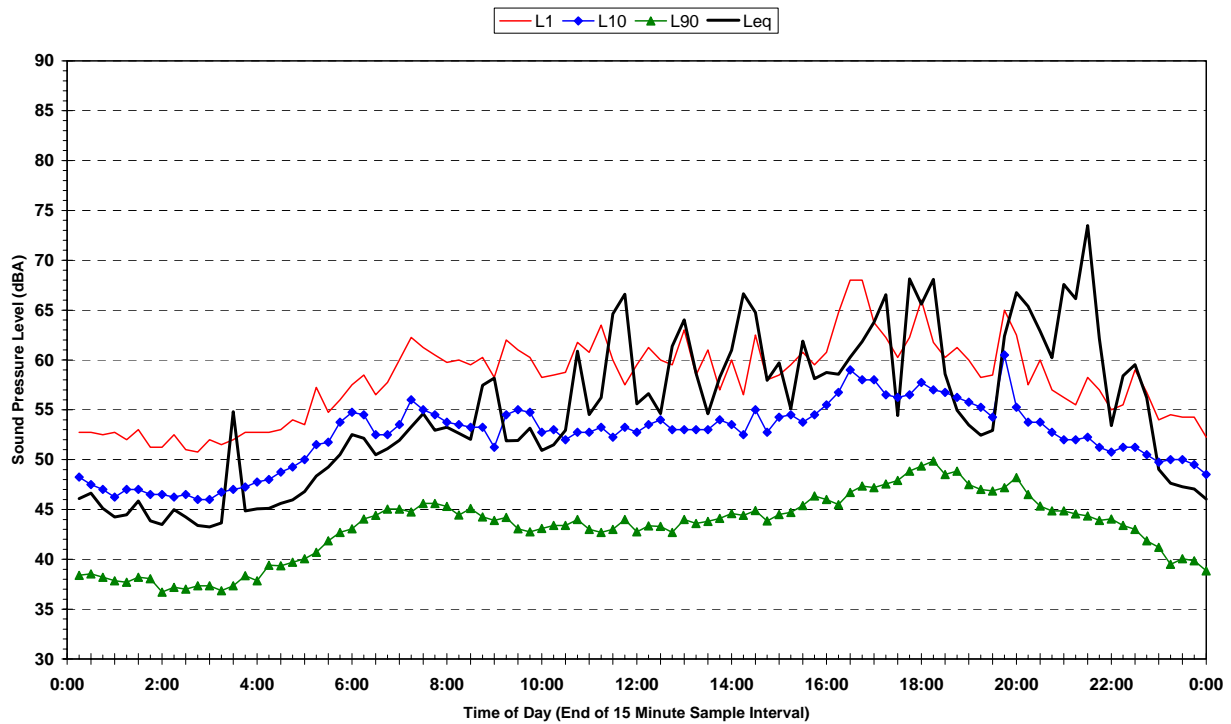
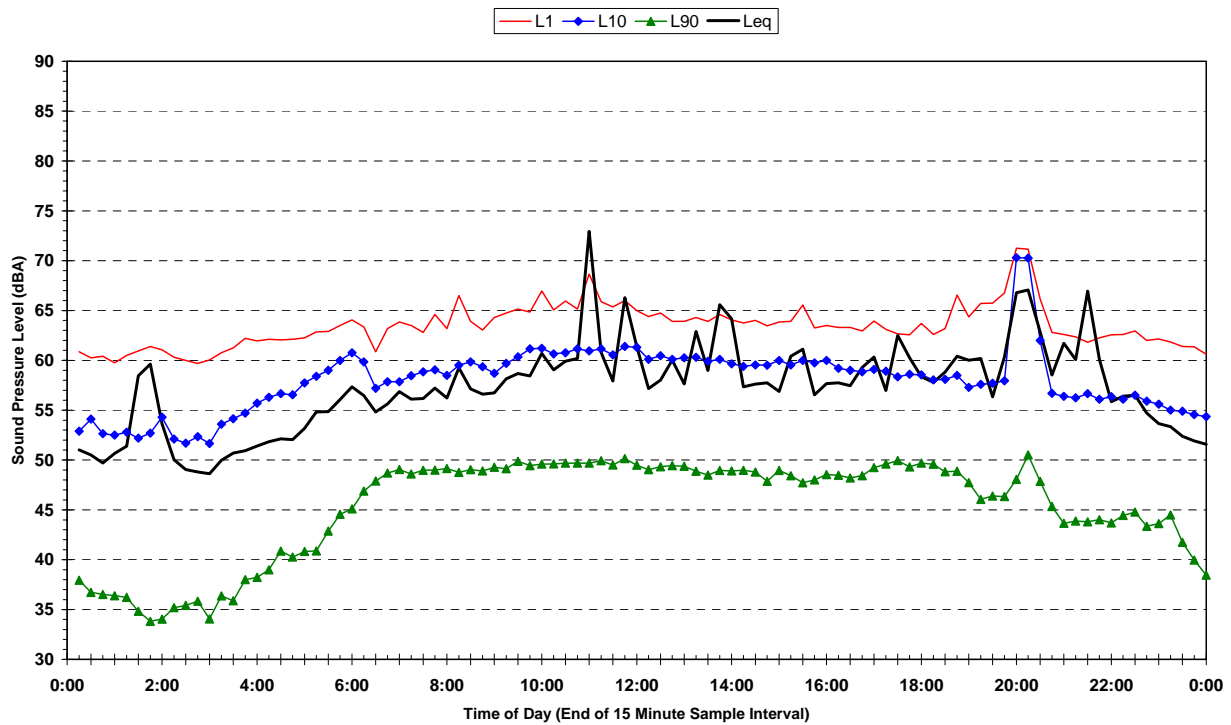


Noise Monitoring Data - 24 Hour Average Plots (Raw Data Before Filtering)

S1-1 - 13 Sierra Place - Long-Term Statistical Noise Levels
Tuesday 4 March 2008 to Wednesday 12 March 2008

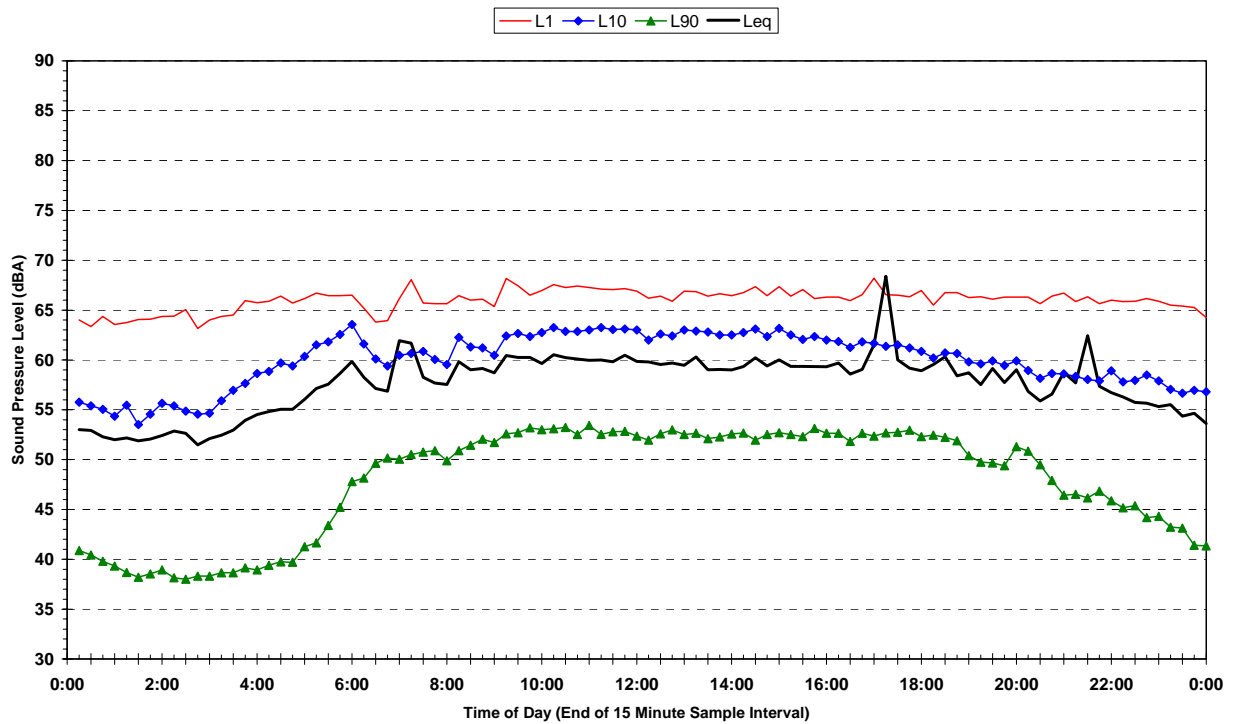


S1-2 - 89 Baulkham Hills Road - Long-Term Statistical Noise Levels
Monday 3 March 2008 to Tuesday 11 March 2008

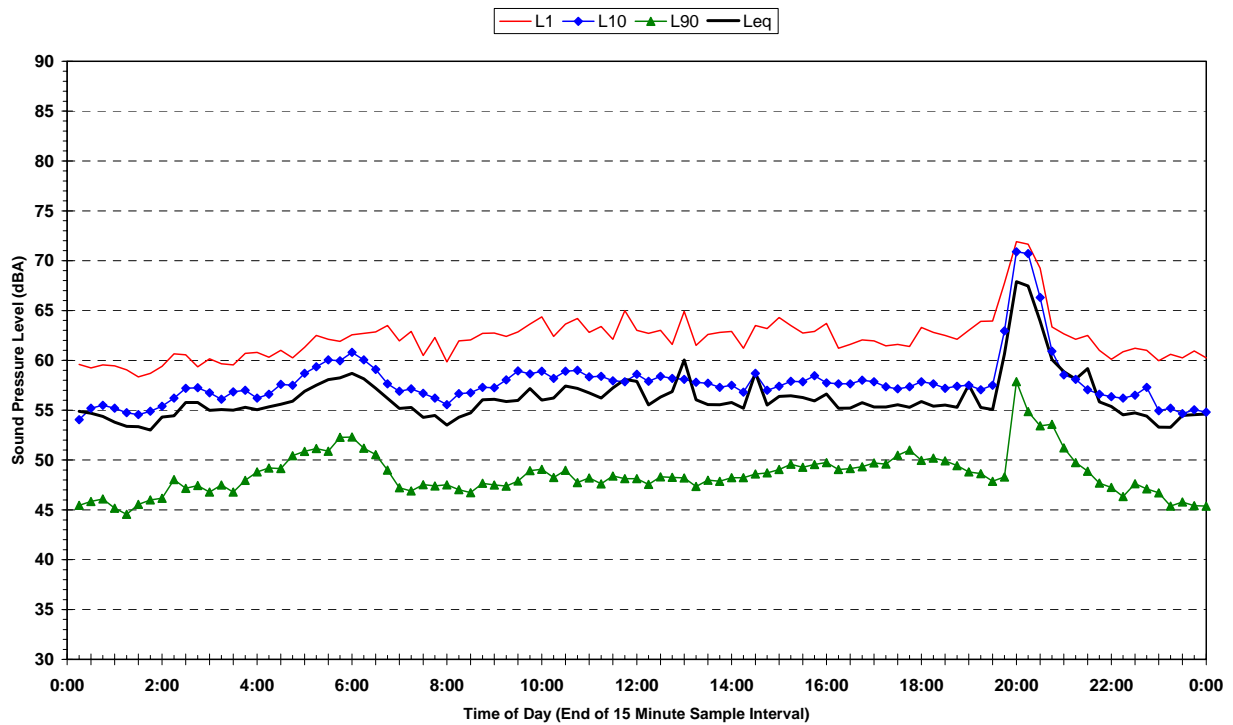


Noise Monitoring Data - 24 Hour Average Plots (Raw Data Before Filtering)

S1-3 - 24 Lambert Crescent - Long-Term Statistical Noise Levels
Monday 3 March 2008 to Tuesday 11 March 20088

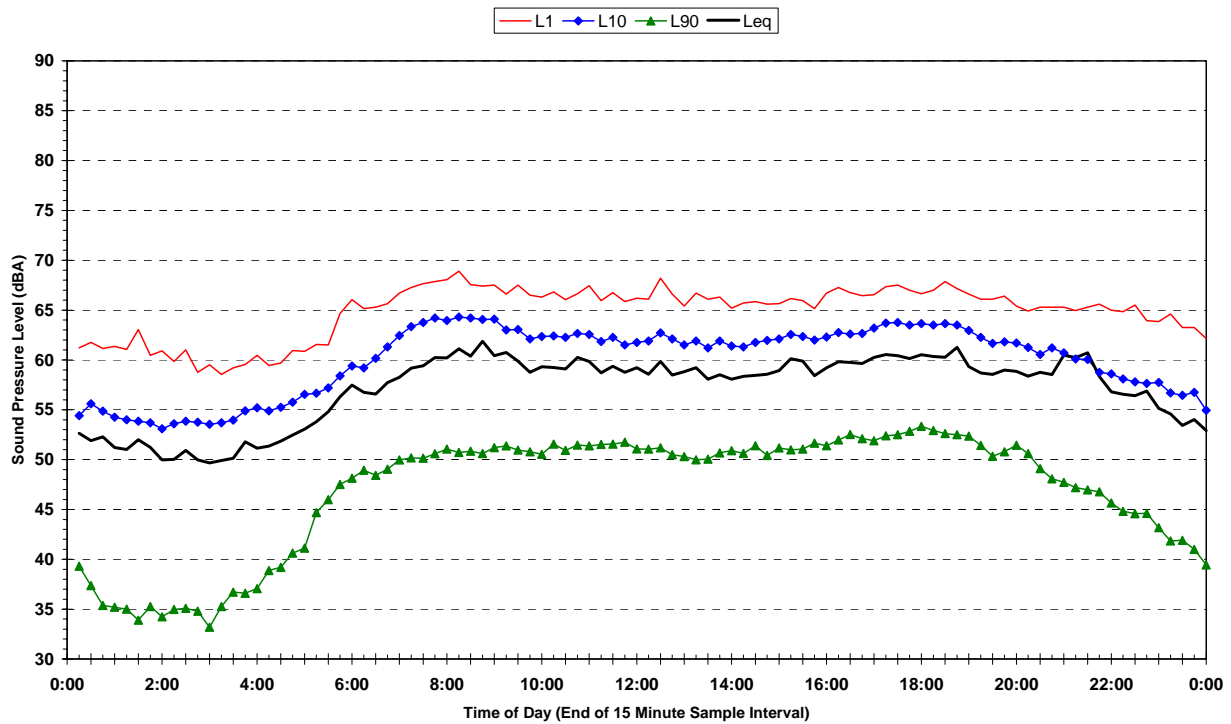


S1-4 - 15 Leatherwood Court - Long-Term Statistical Noise Levels
Monday 3 March 2008 to Tuesday 11 March 20088

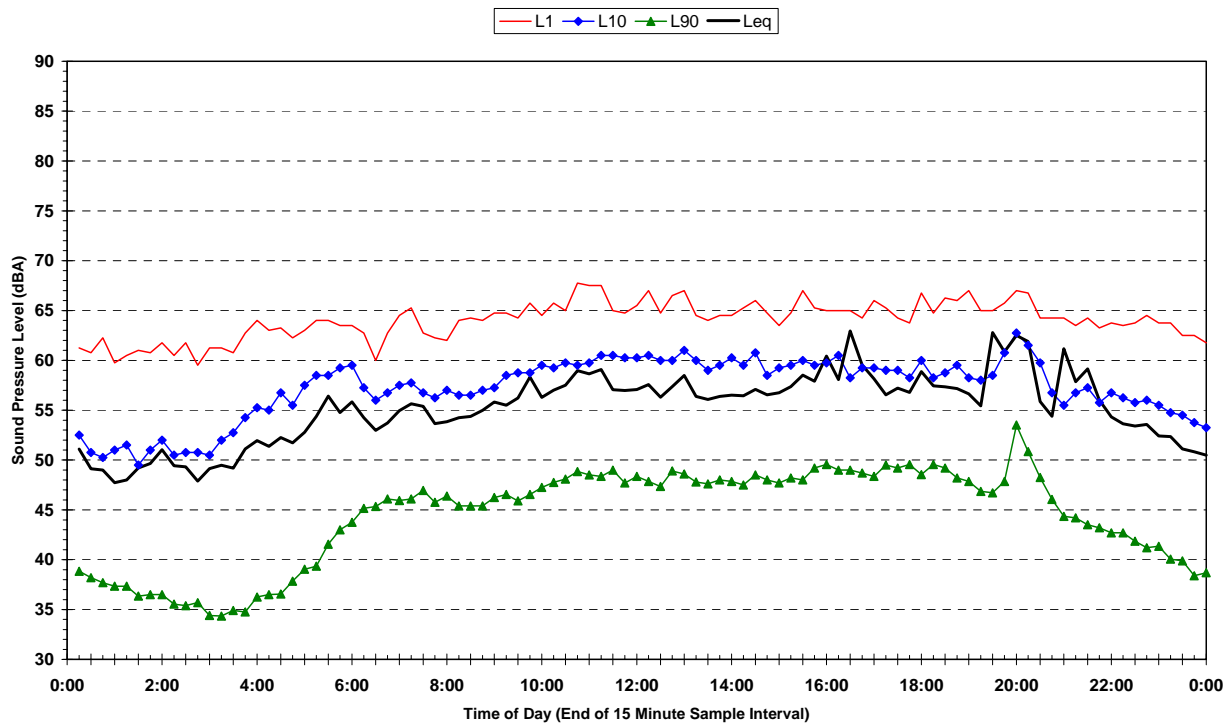


Noise Monitoring Data - 24 Hour Average Plots (Raw Data Before Filtering)

S1-5 - 108 Junction Road - Long-Term Statistical Noise Levels
Monday 3 March 2008 to Tuesday 11 March 2008

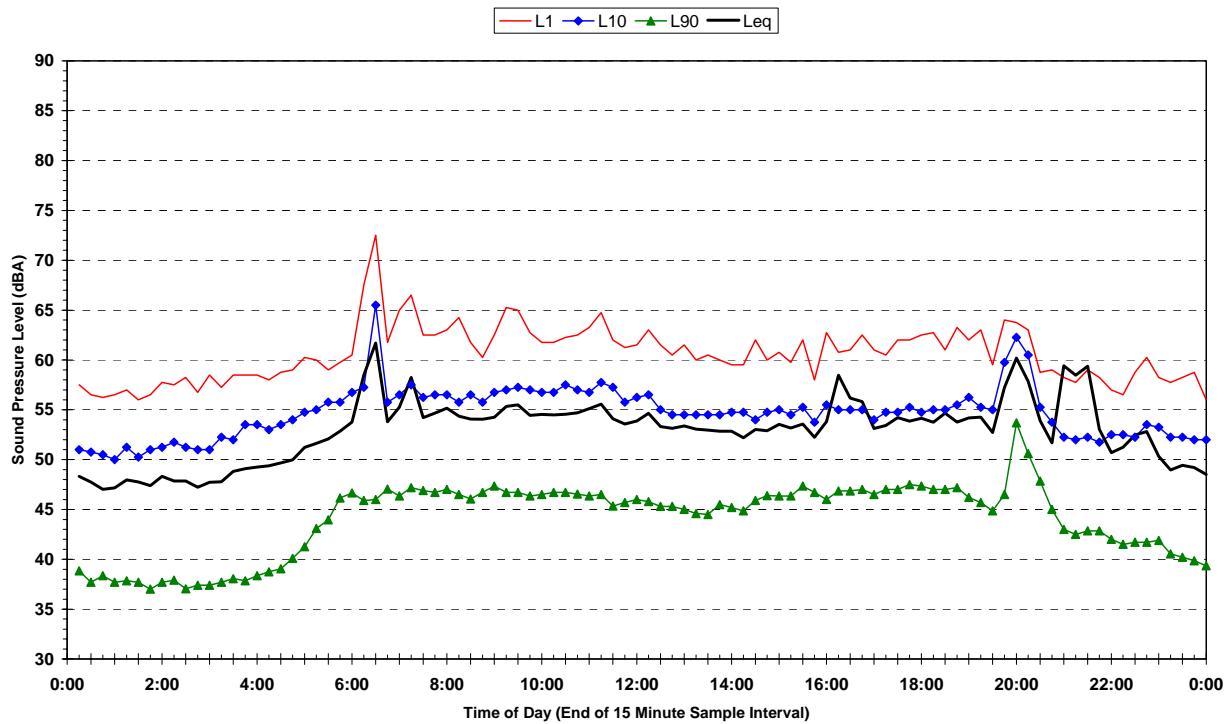


S1-6 - 17 Livingstone Avenue - Long-Term Statistical Noise Levels
Tuesday 4 March 2008 to Wednesday 5 March 2008

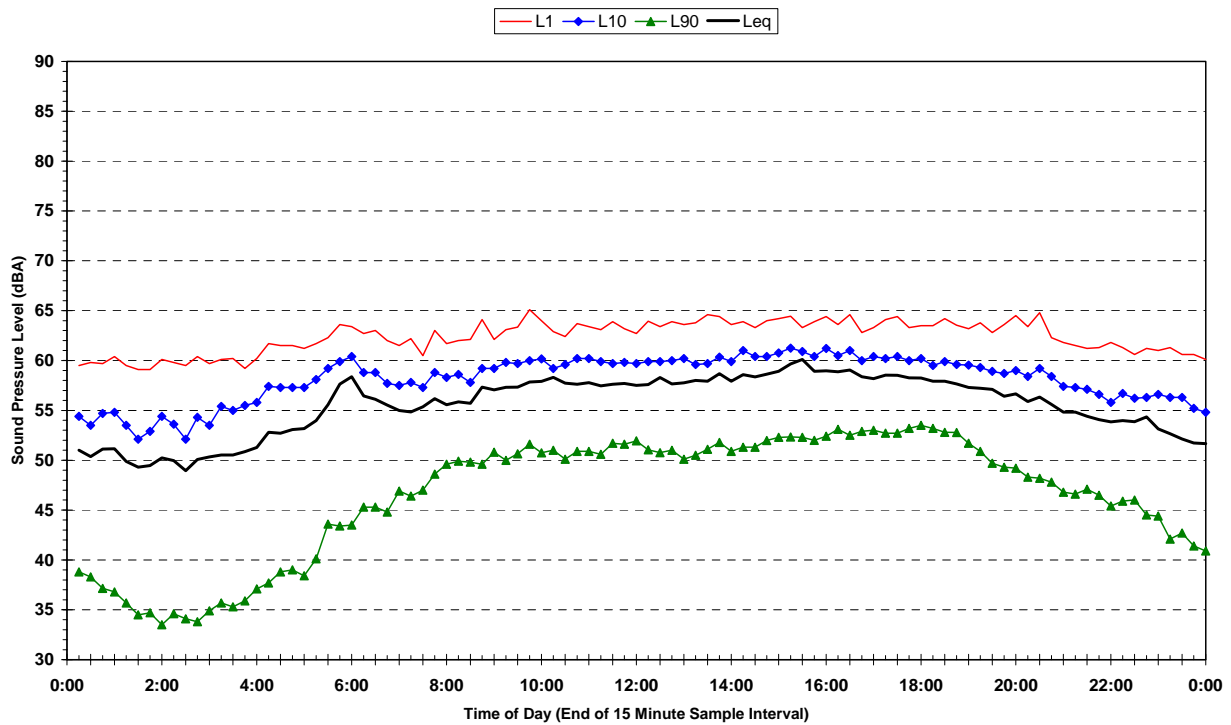


Noise Monitoring Data - 24 Hour Average Plots (Raw Data Before Filtering)

S1-7 - 10 Murrills Crescent - Long-Term Statistical Noise Levels
Tuesday 4 March 2008 to Thursday 6 March 2008

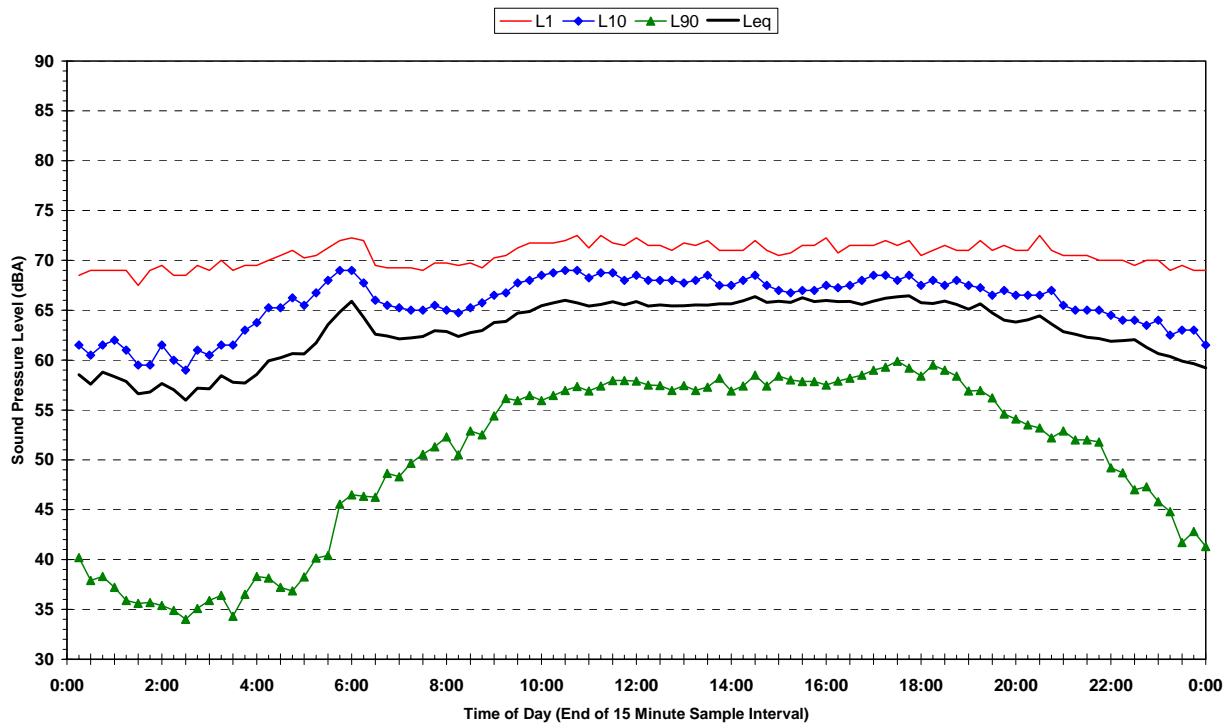


S1-8 - 13 Leatherwood Court - Long-Term Statistical Noise Levels
Thursday 4 December 2008 to Monday 15 December 2008

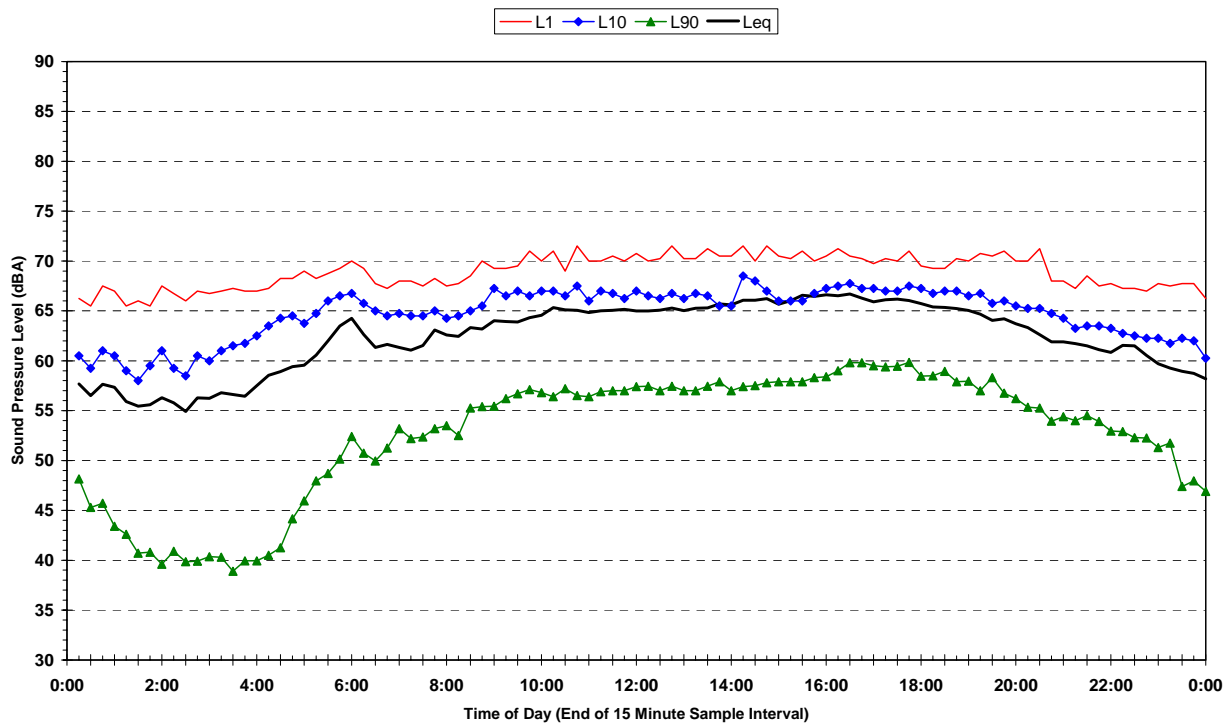


Noise Monitoring Data - 24 Hour Average Plots (Raw Data Before Filtering)

S1-9 - 4 Craig Avenue - Long-Term Statistical Noise Levels
Friday 5 December 2008 to Monday 15 December 2008

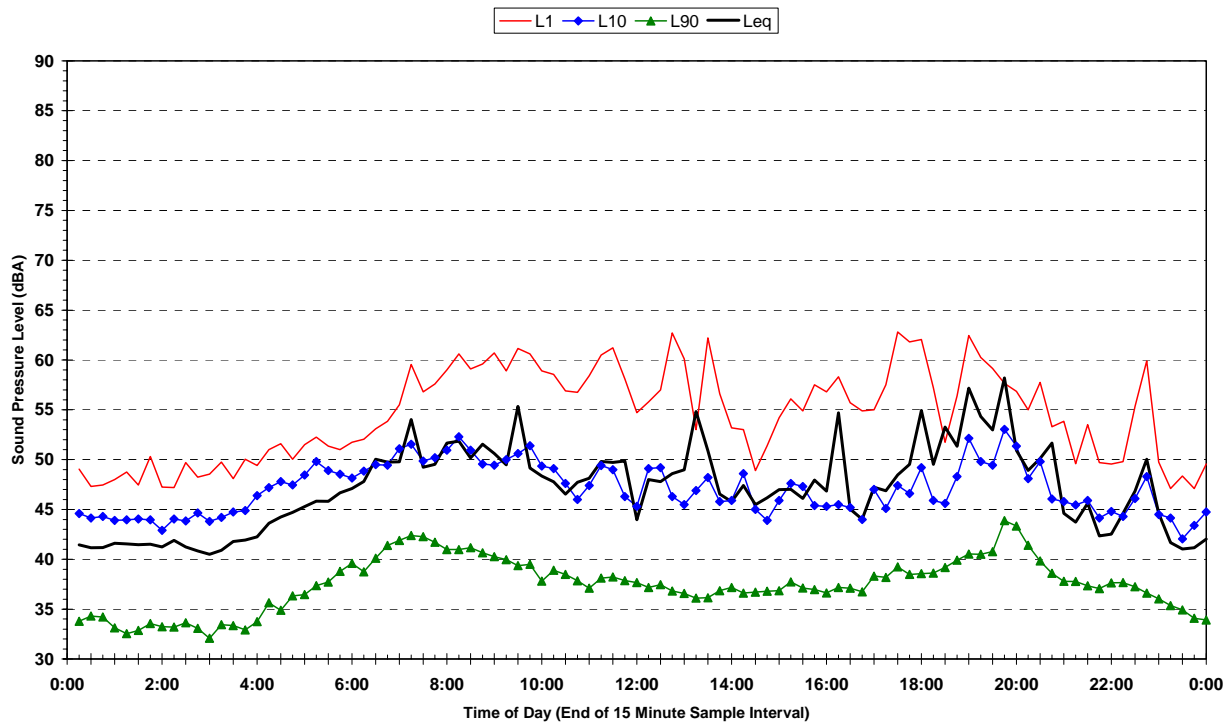


S1-10 - 10 Petrina Close - Long-Term Statistical Noise Levels
Thursday 4 December 2008 to Monday 15 December 2008

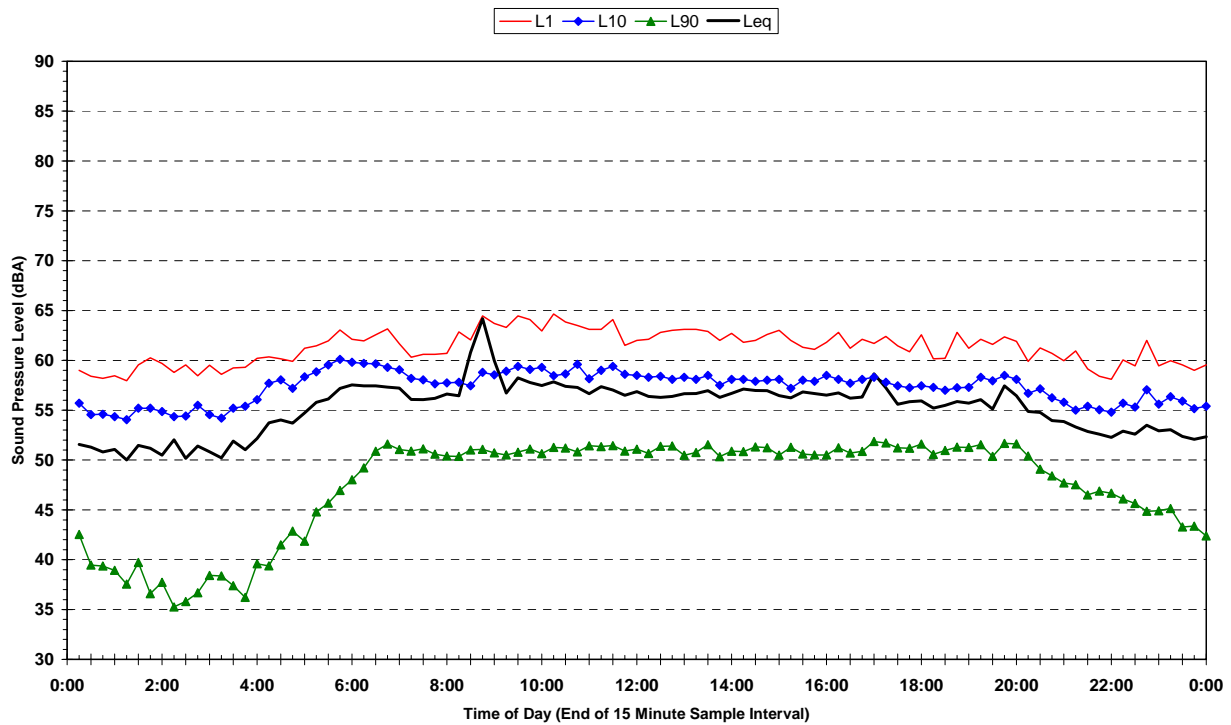


Noise Monitoring Data - 24 Hour Average Plots (Raw Data Before Filtering)

S2-1 - 12 Mill Drive - Long-Term Statistical Noise Levels
Wednesday 12 March 2008 to Thursday 20 March 2008

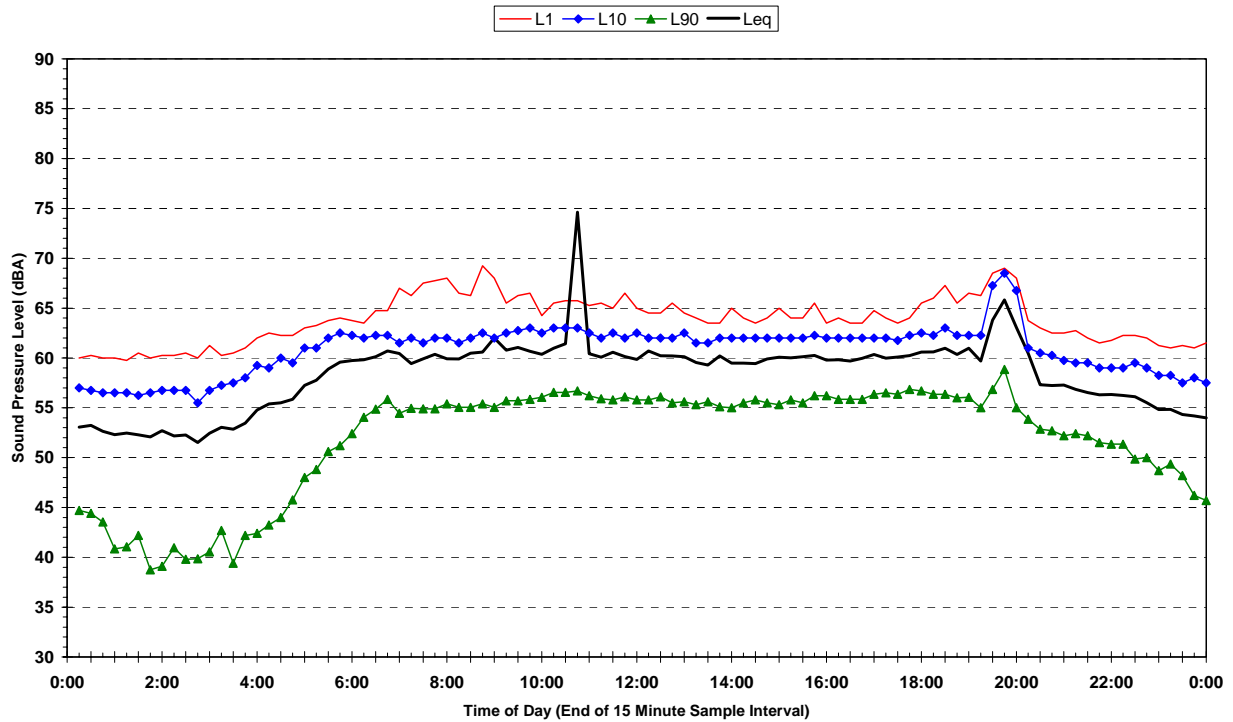


S2-2 - 10 Virginia Place - Long-Term Statistical Noise Levels
Wednesday 12 March 2008 to Friday 14 March 2008

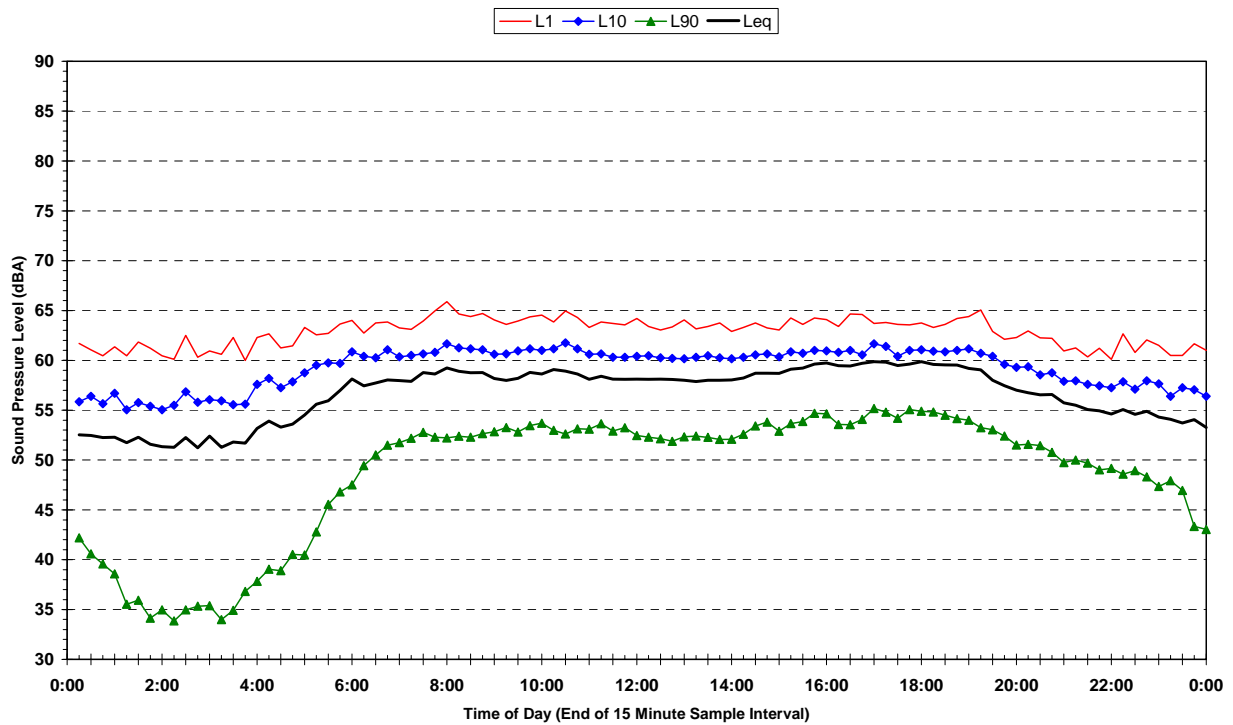


Noise Monitoring Data - 24 Hour Average Plots (Raw Data Before Filtering)

S2-3 - 11 Wilshire Avenue - Long-Term Statistical Noise Levels
Wednesday 12 March 2008 to Thursday 20 March 2008

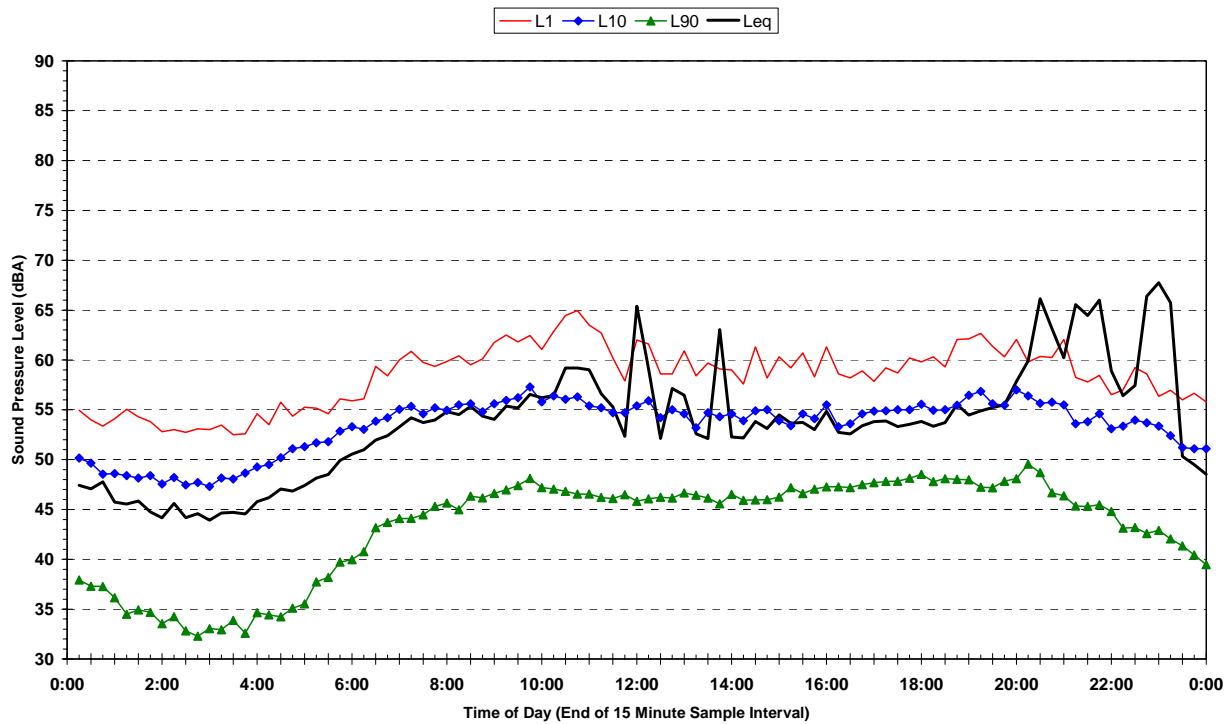


S2-4 - 70 Westmore Road - Long-Term Statistical Noise Levels
Wednesday 26 March 2008 to Thursday 3 April 2008

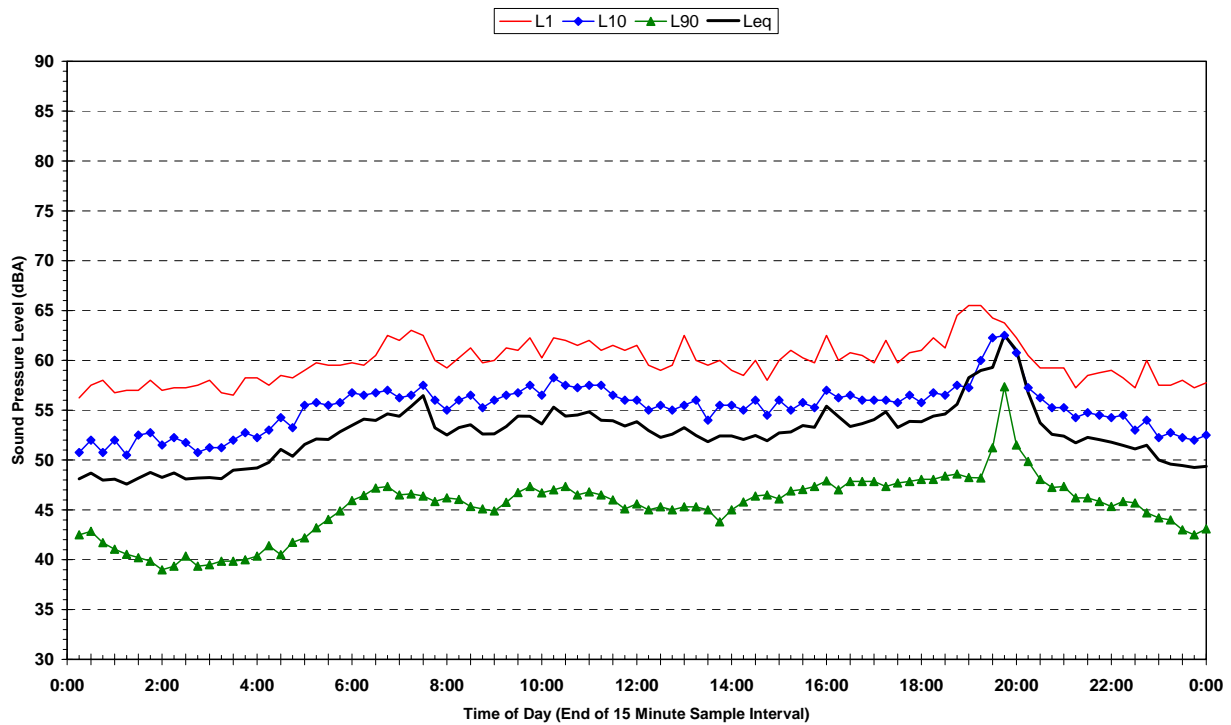


Noise Monitoring Data - 24 Hour Average Plots (Raw Data Before Filtering)

S2-5 - 3 Mundon Place - Long-Term Statistical Noise Levels
Wednesday 12 March 2008 to Thursday 20 March 2008

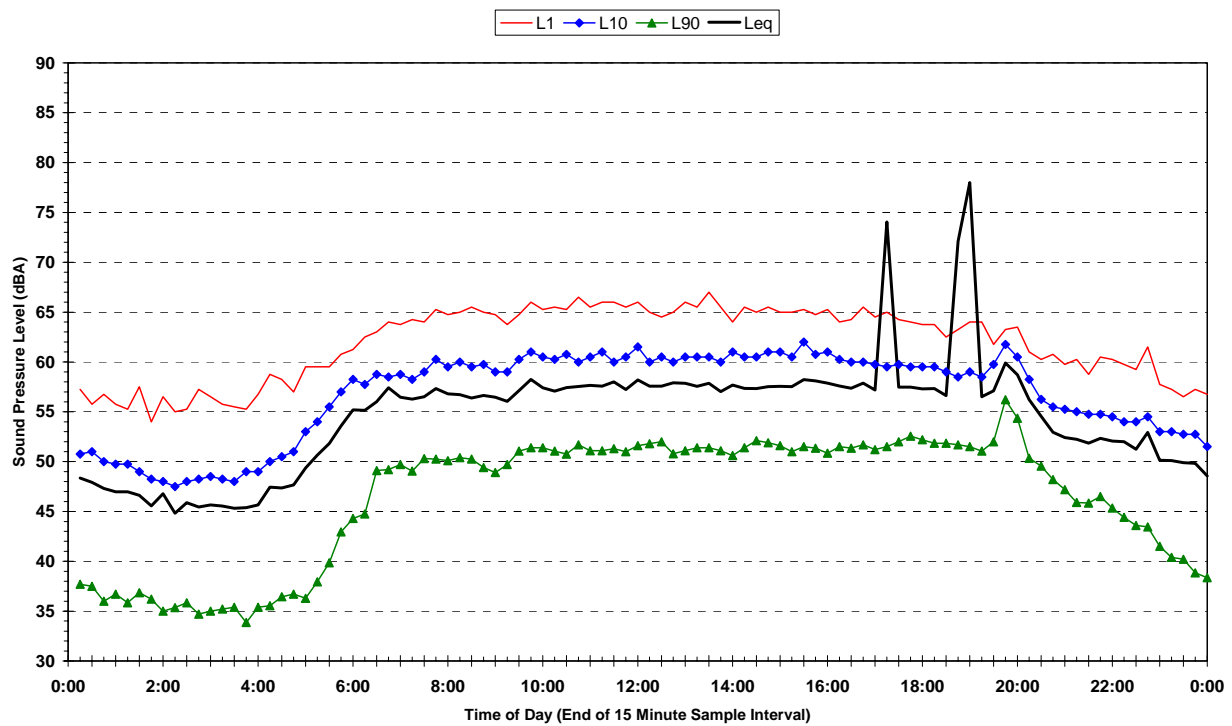


S2-6 - 25 Coral Tree Drive - Long-Term Statistical Noise Levels
Wednesday 12 March 2008 to Thursday 20 March 2008

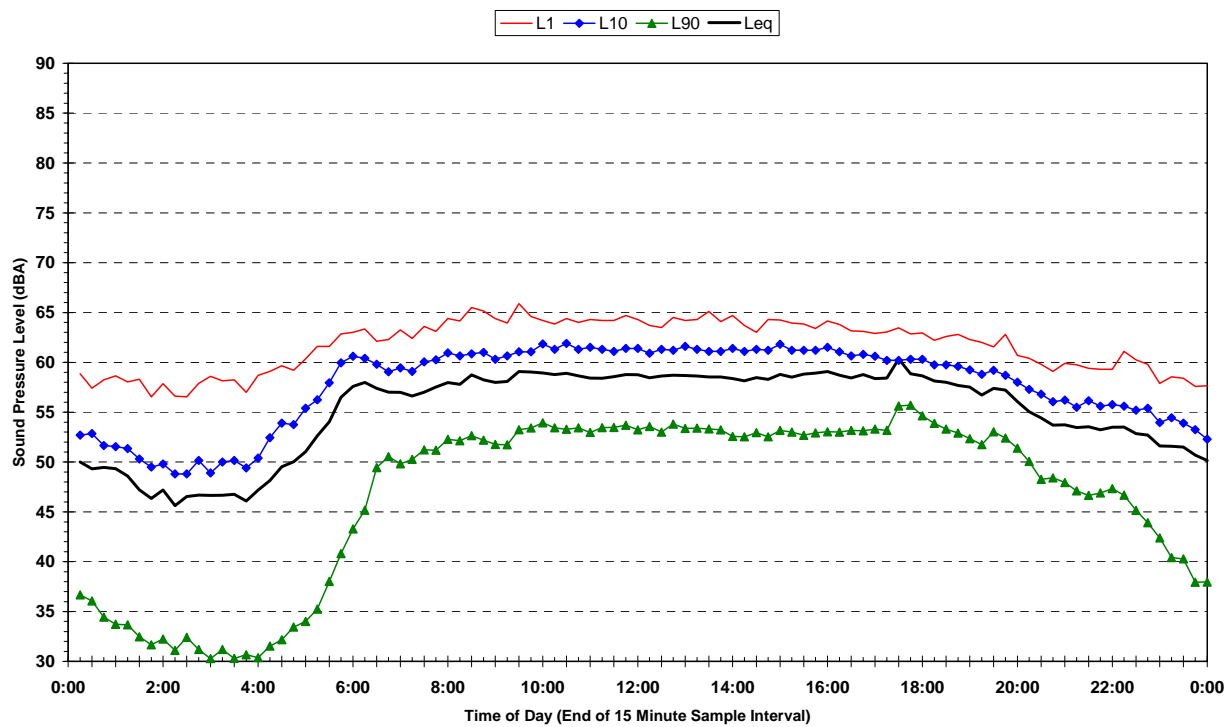


Noise Monitoring Data - 24 Hour Average Plots (Raw Data Before Filtering)

S2-7 - 5 Orchard Road - Long-Term Statistical Noise Levels
Wednesday 12 March 2008 to Friday 14 March 2008

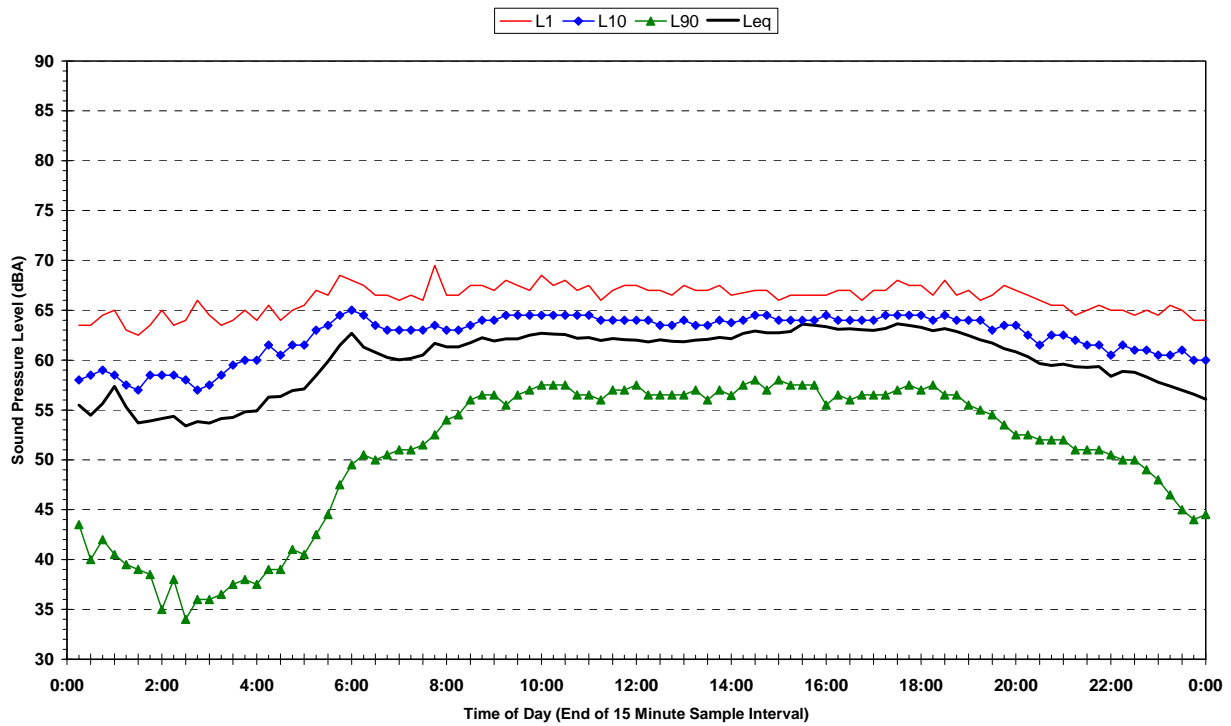


S2-8 - 24 A Castle Howard Road - Long-Term Statistical Noise Levels
Wednesday 12 March 2008 to Friday 14 March 2008

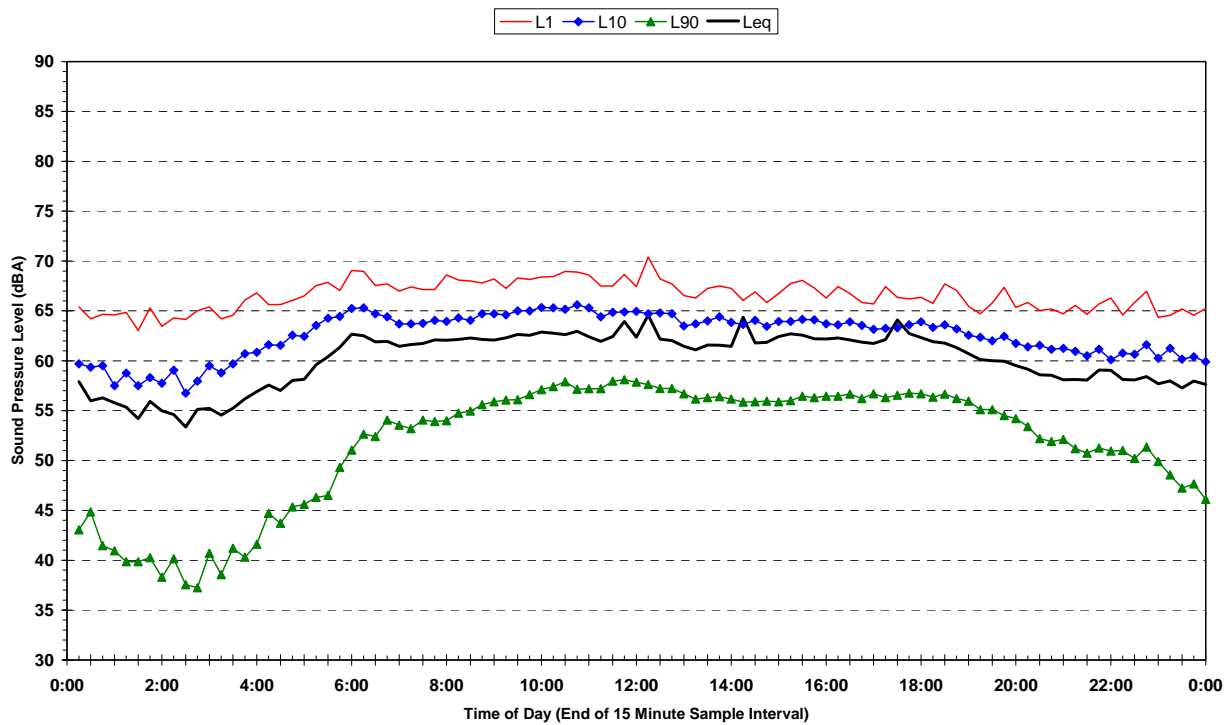


Noise Monitoring Data - 24 Hour Average Plots (Raw Data Before Filtering)

S2-9 - 13 Williams Road - Long-Term Statistical Noise Levels
Thursday 4 December 2008 to Monday 15 December 2008

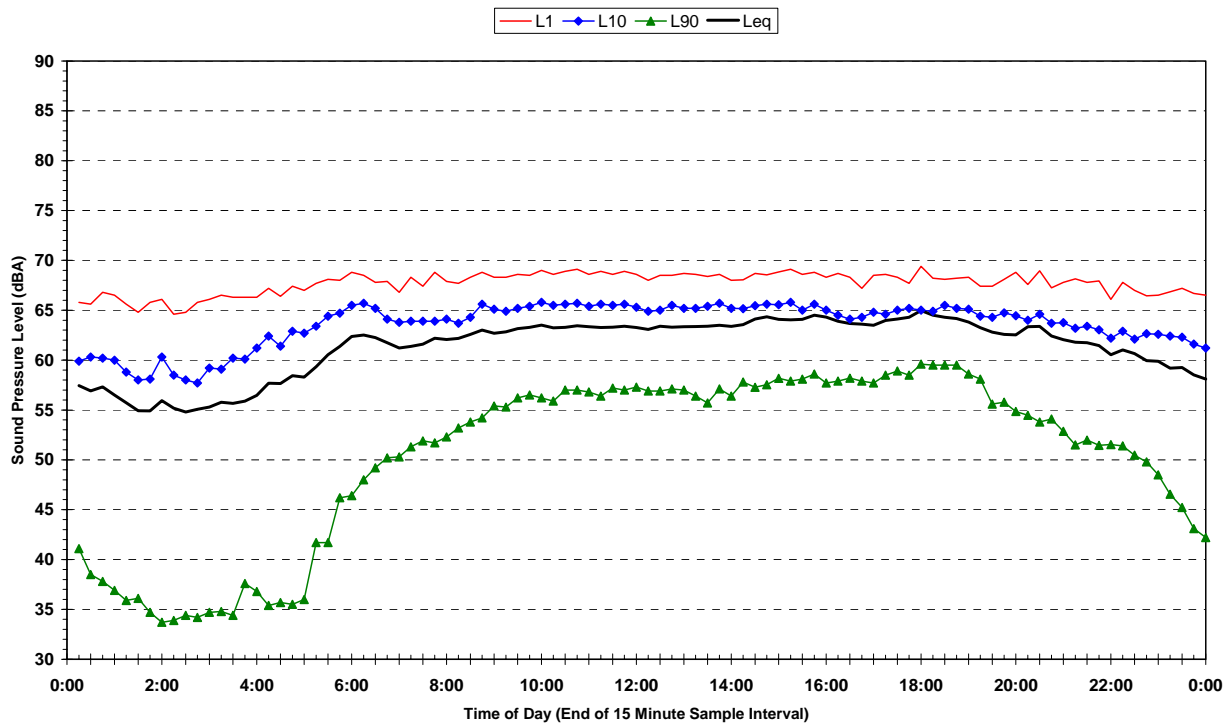


S2-10 - 8 Rajola Place - Long-Term Statistical Noise Levels
Tuesday 16 December 2008 to Monday 22 December 2008

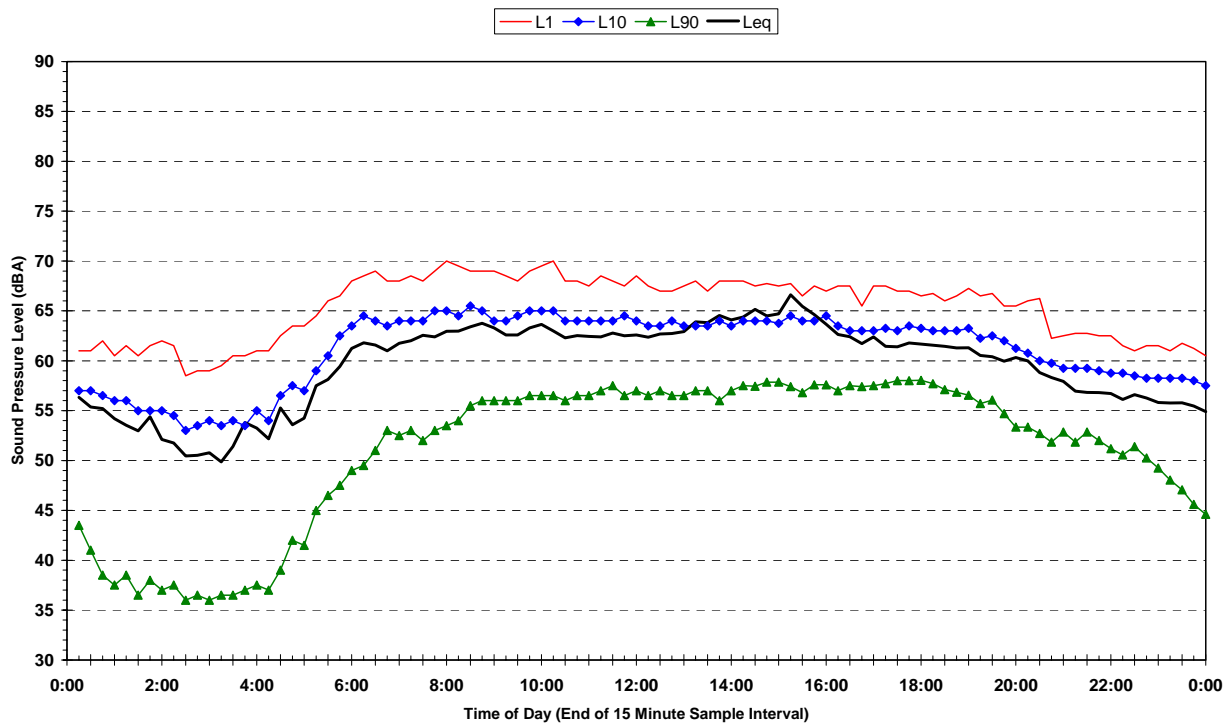


Noise Monitoring Data - 24 Hour Average Plots (Raw Data Before Filtering)

S2-11 - 33 Carmen Avenue - Long-Term Statistical Noise Levels
Thursday 4 December 2008 to Monday 15 December 2008

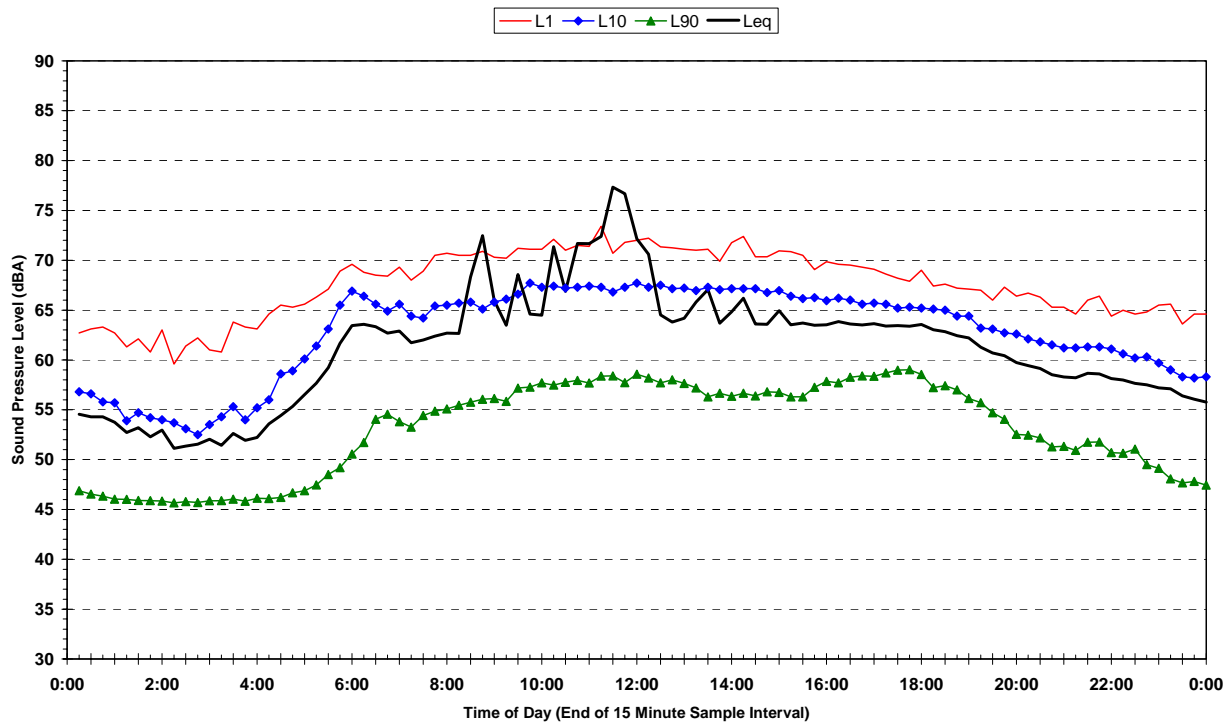


S2-12 - 30 Austral Avenue - Long-Term Statistical Noise Levels
Thursday 4 December 2008 to Monday 15 December 2008

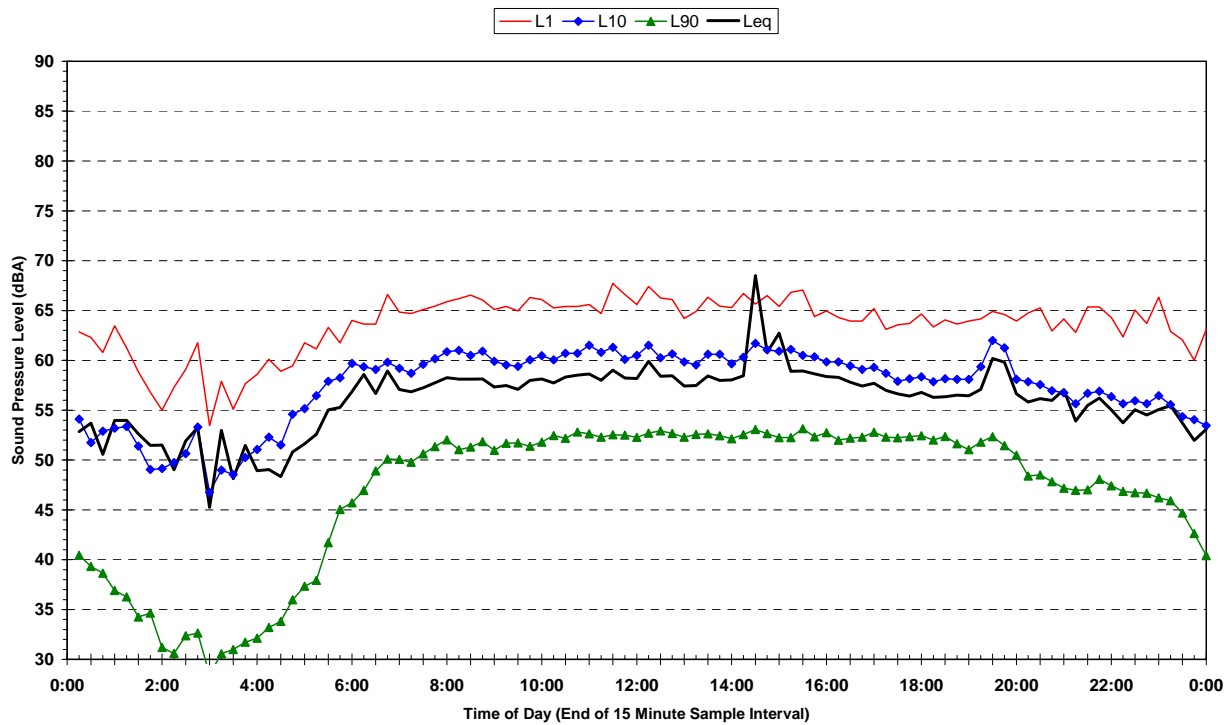


Noise Monitoring Data - 24 Hour Average Plots (Raw Data Before Filtering)

S3-1 - 30 Dunmore Road - Long-Term Statistical Noise Levels
Thursday 8 May 2008 to Thursday 15 May 2008

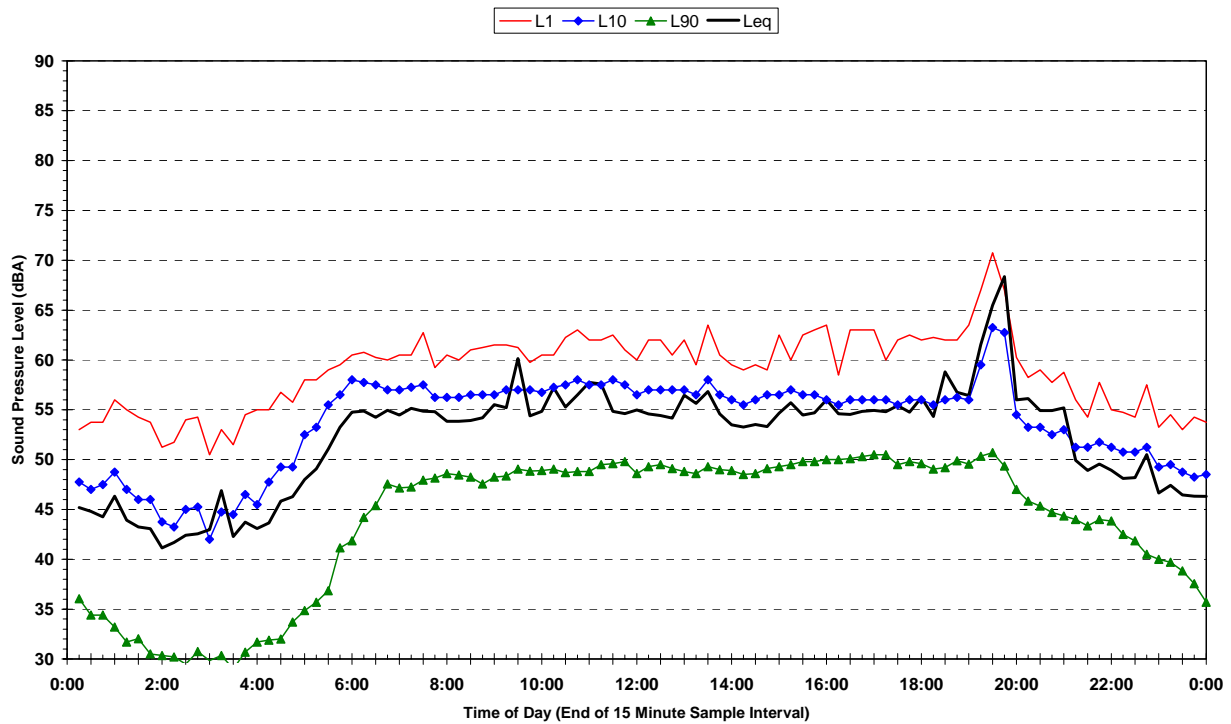


S3-2 - 4 Sommerset Street - Long-Term Statistical Noise Levels
Wednesday 26 March 2008 to Thursday 3 April 2008

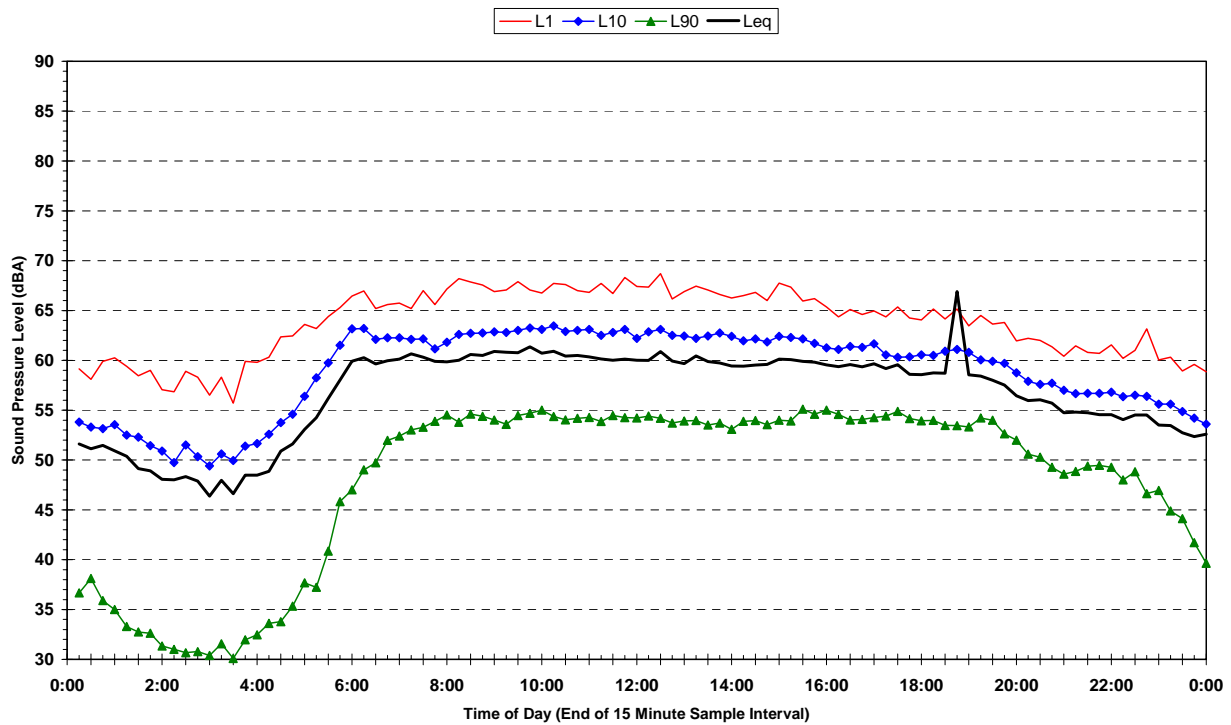


Noise Monitoring Data - 24 Hour Average Plots (Raw Data Before Filtering)

S3-3 - 56 Somerset Street - Long-Term Statistical Noise Levels
Wednesday 26 March 2008 to Thursday 3 April 2008

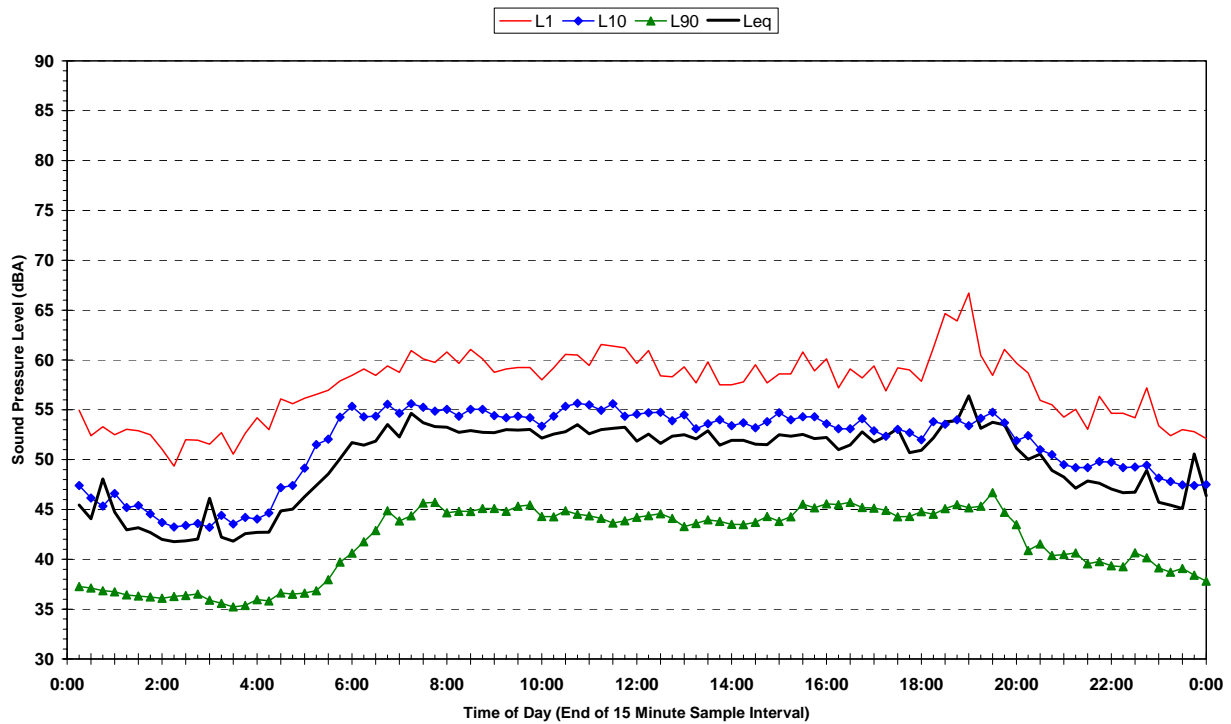


S3-4 - 19 Woodvale Avenue - Long-Term Statistical Noise Levels
Wednesday 26 March 2008 to Tuesday 1 April 2008

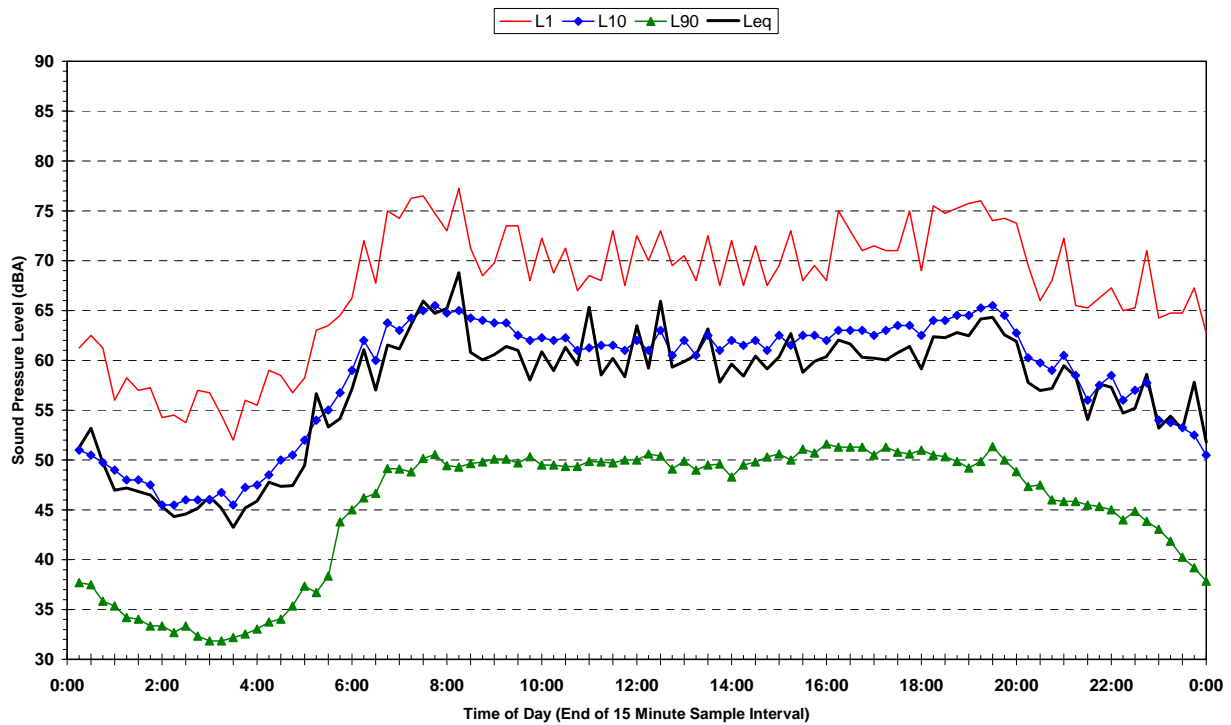


Noise Monitoring Data - 24 Hour Average Plots (Raw Data Before Filtering)

S3-5 - Unit 55 6-8 Nile Close - Long-Term Statistical Noise Levels
Wednesday 26 March 2008 to Thursday 3 April 2008

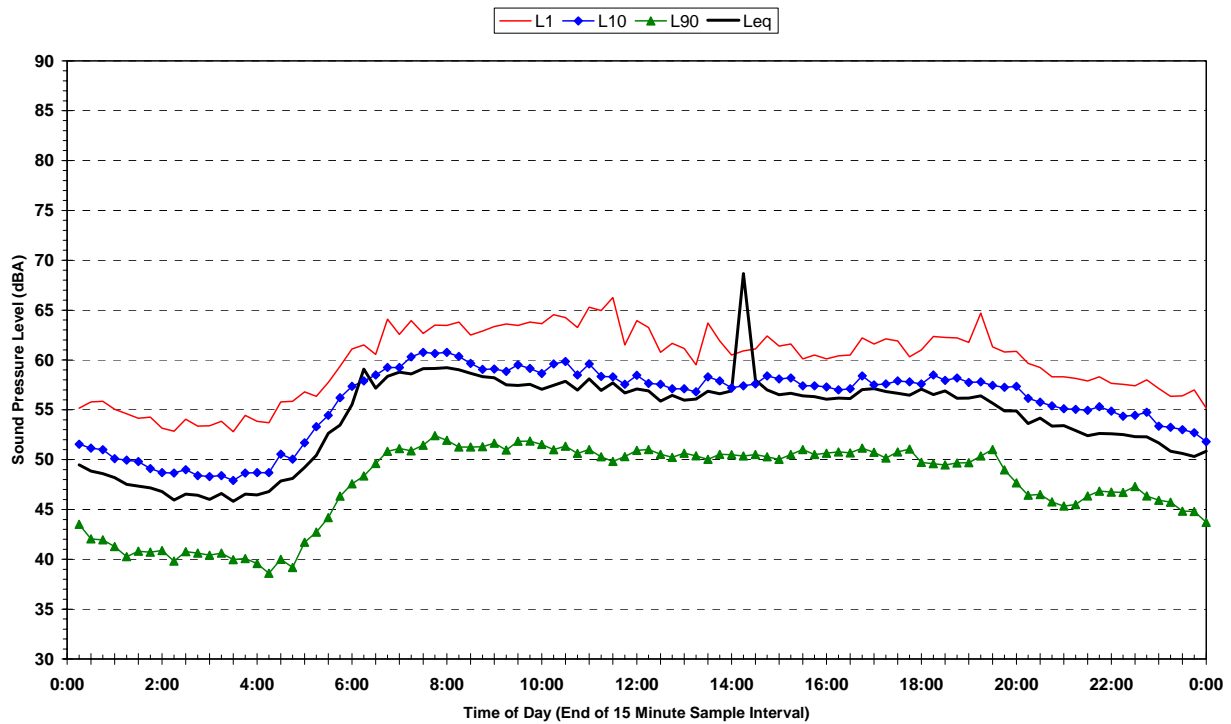


S3-7 - Unit 45 147 Talavera Road - Long-Term Statistical Noise Levels
Wednesday 26 March 2008 to Thursday 3 April 2008

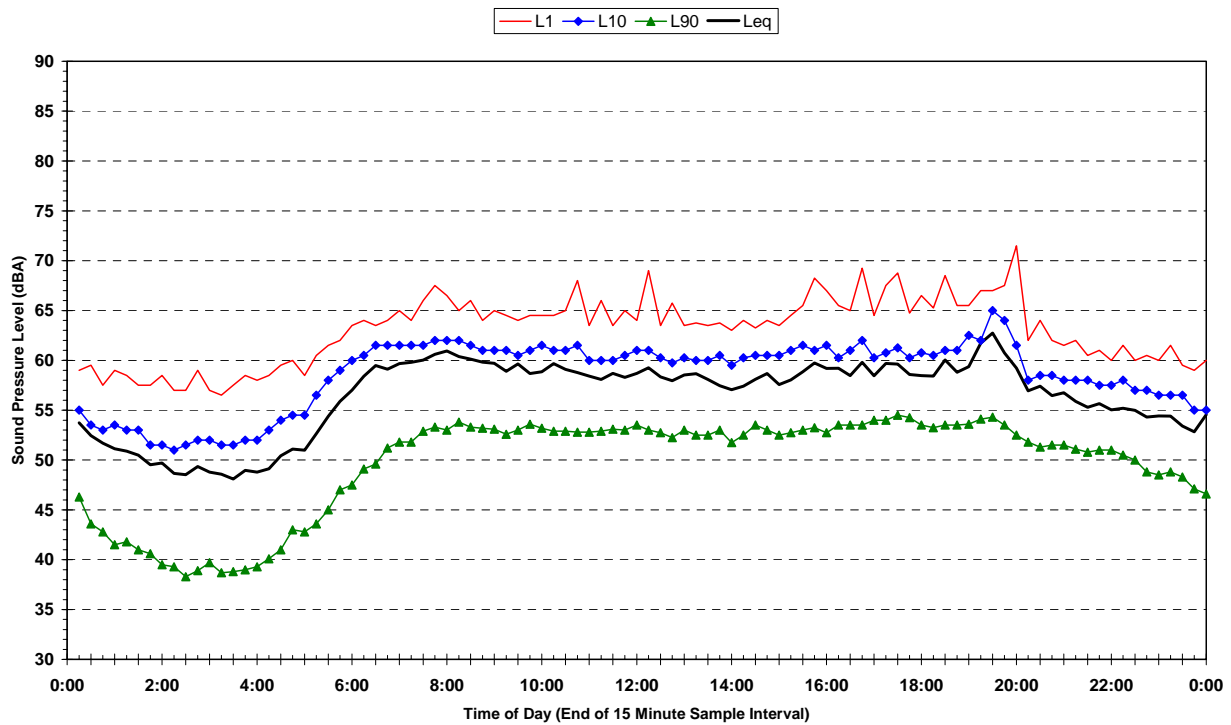


Noise Monitoring Data - 24 Hour Average Plots (Raw Data Before Filtering)

S3-8 - Unit 3 3 Tasman Place - Long-Term Statistical Noise Levels
Wednesday 26 March 2008 to Thursday 3 April 2008

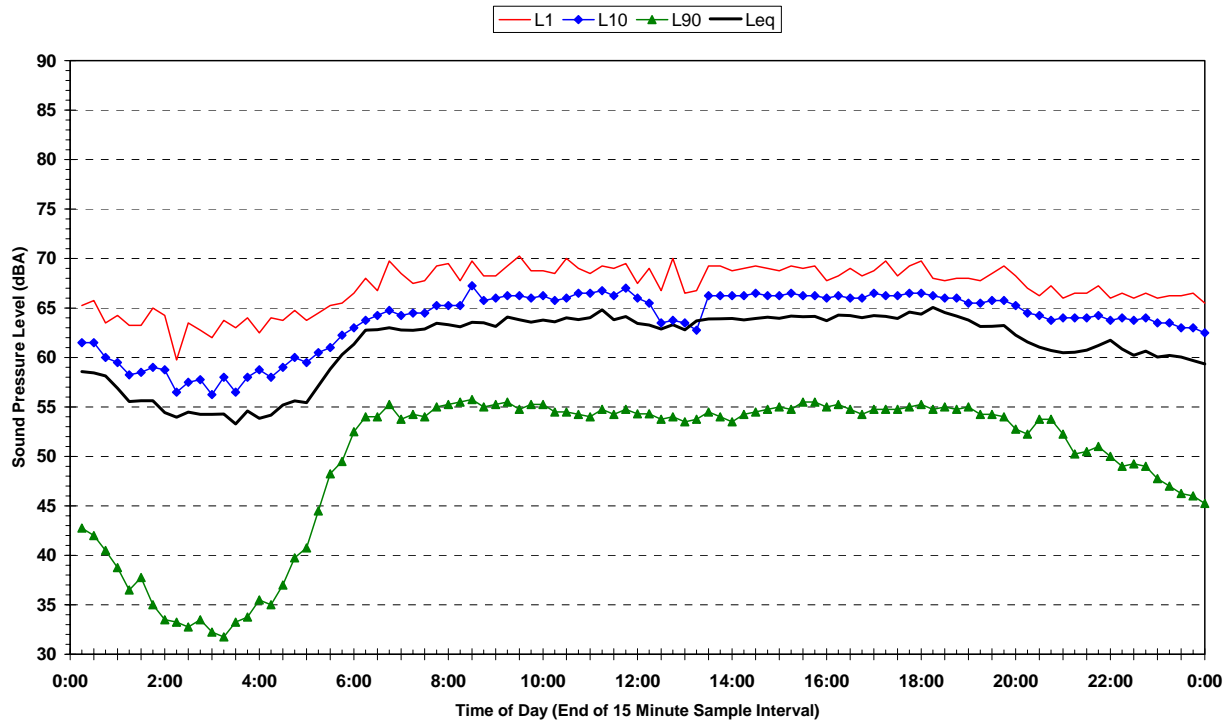


S3-9 - 21 Epping Road - Long-Term Statistical Noise Levels
Wednesday 26 March 2008 to Wednesday 2 April 2008

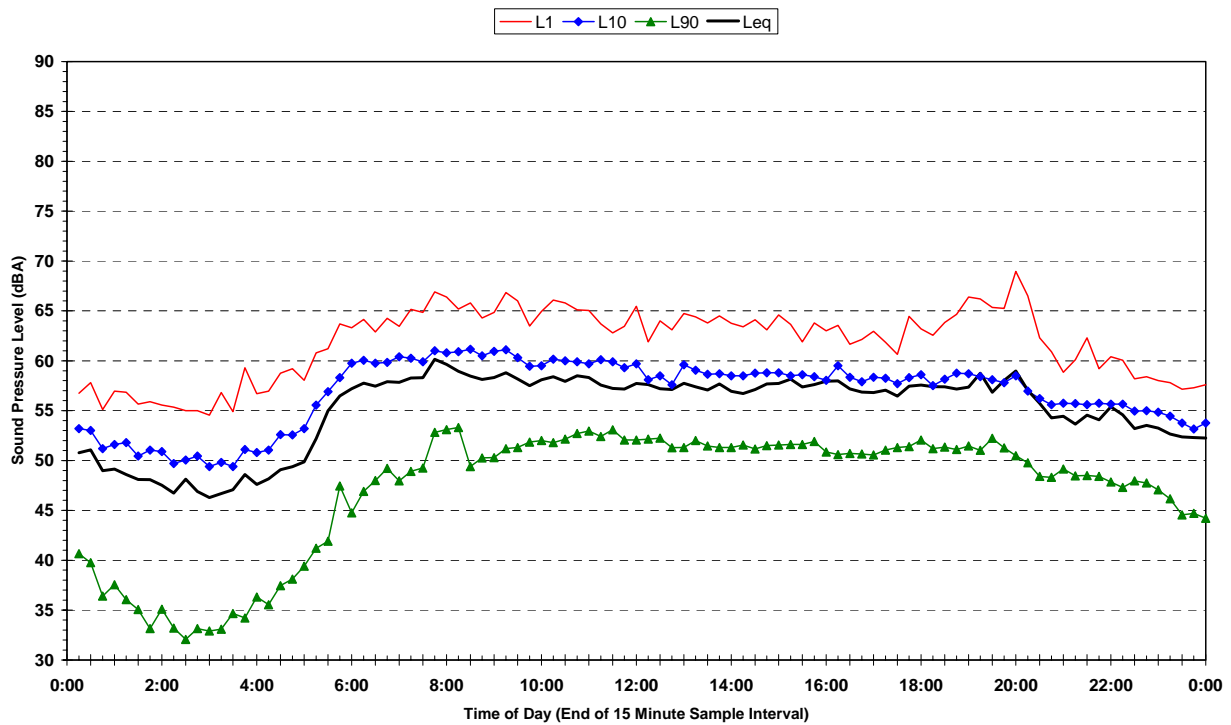


Noise Monitoring Data - 24 Hour Average Plots (Raw Data Before Filtering)

S3-10 - 13 Stewart Close - Long-Term Statistical Noise Levels
Tuesday 16 December 2008 to Monday 22 December 2008

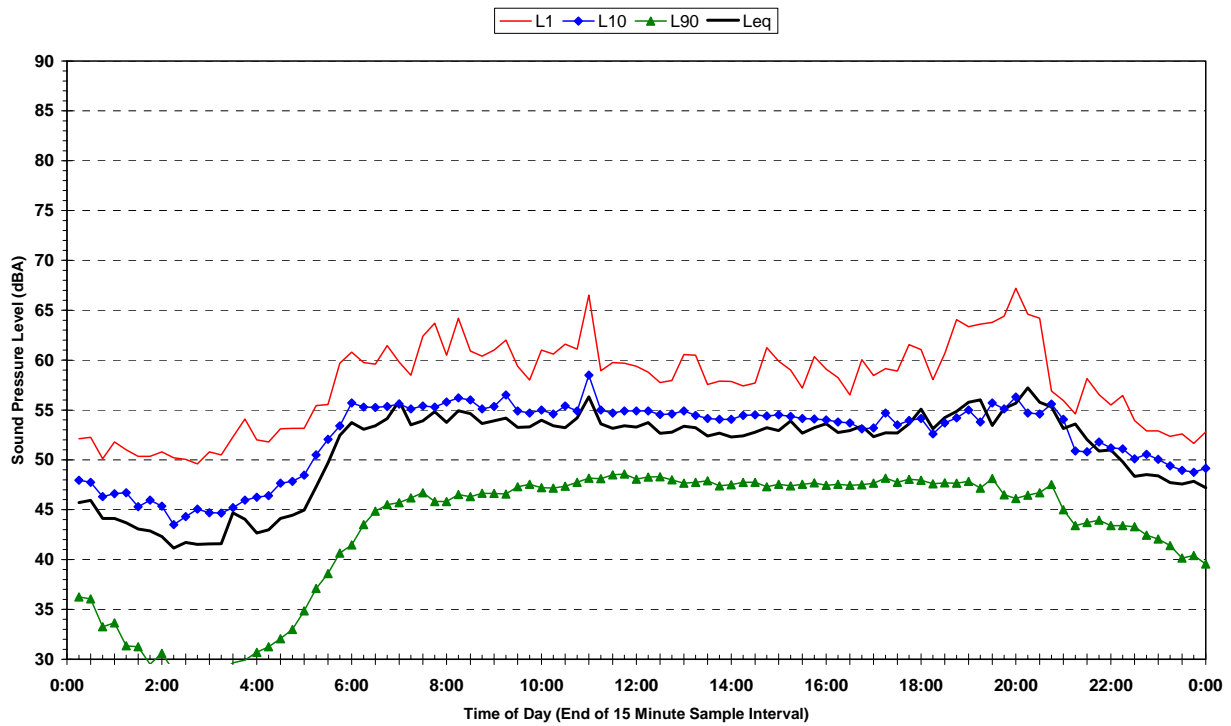


S3-11 - 18 of 140 Crimea Road - Long-Term Statistical Noise Levels
Tuesday 16 December 2008 to Monday 22 December 2008

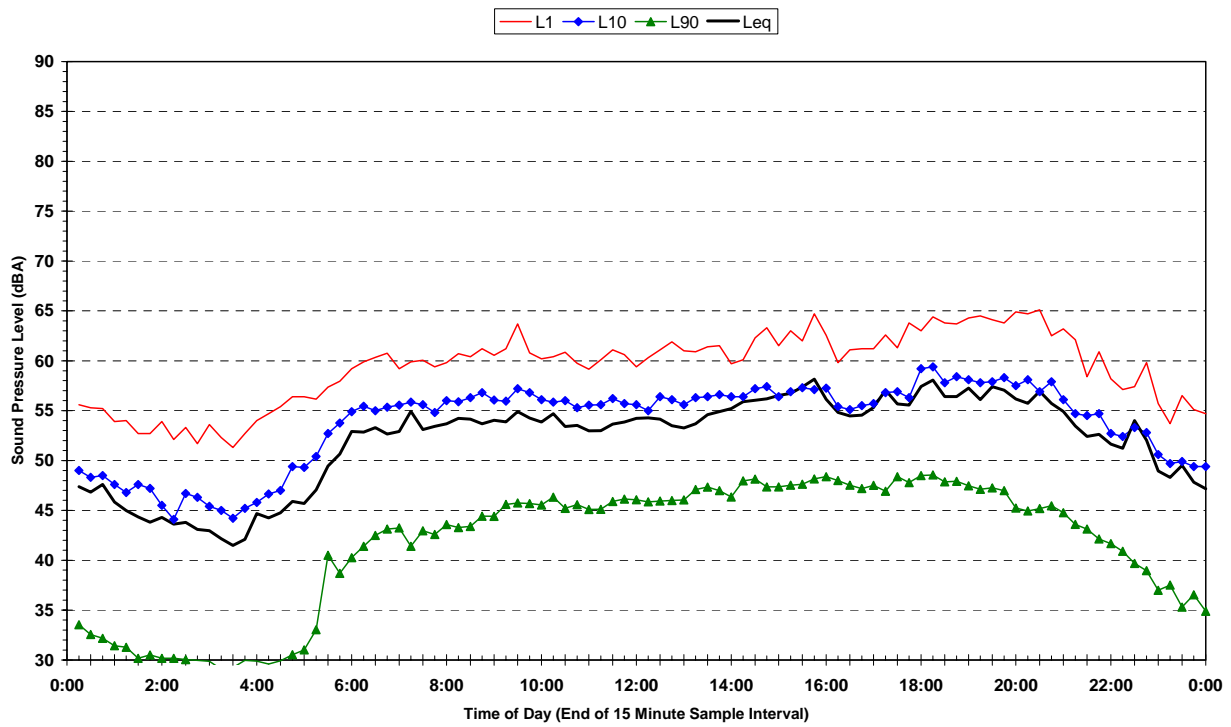


Noise Monitoring Data - 24 Hour Average Plots (Raw Data Before Filtering)

S3-12 - 8 of 150 Crimea Road - Long-Term Statistical Noise Levels
Tuesday 16 December 2008 to Monday 22 December 2008

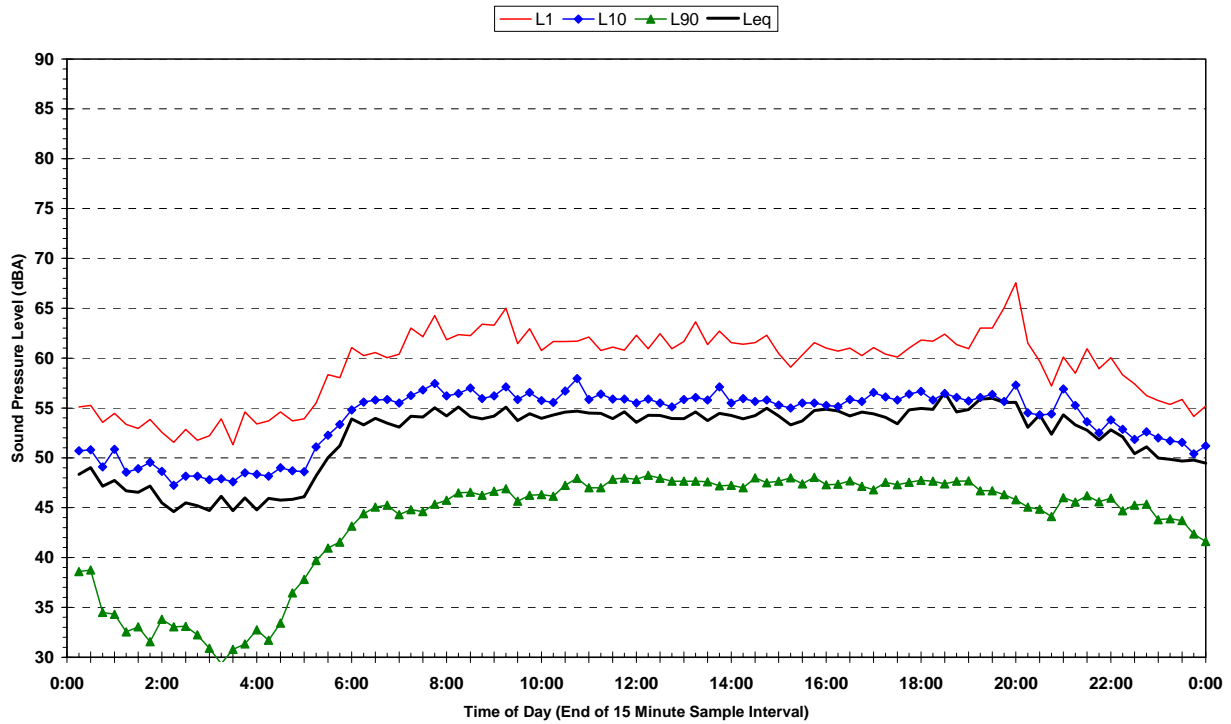


S3-13 - 24 of 2-4 Nile Close - Long-Term Statistical Noise Levels
Friday 5 December 2008 to Sunday 14 December 2008



Noise Monitoring Data - 24 Hour Average Plots (Raw Data Before Filtering)

S3-14 - 21 of 1A Busaco Road - Long-Term Statistical Noise Levels
Tuesday 16 December 2008 to Monday 22 December 2008



S3-15 - 199 of 1 Fontenoy Road - Long-Term Statistical Noise Levels
Thursday 4 December 2008 to Monday 15 December 2008

