

# M2 Upgrade

## Work Notification



14 February 2010

Dear resident

Re: Start of construction on Terrys Creek Bridge

The M2 Upgrade will widen the existing motorway generally between Windsor Road, Baulkham Hills and Lane Cove Road, North Ryde and will deliver four new ramps to improve access to the motorway. The project aims to provide efficient and integrated transport for the community of Sydney's North-West.

Major work on the M2 Upgrade started in early 2011 and is expected to take approximately two years to complete.

**Work activities** - Set up of the Terrys Creek Bridge work site will start in the week beginning 21 February and will include:

- Installation of signage along the Terrys Creek bush trails advising pedestrians and cyclists of changed conditions.
- Set up of traffic management at Terrys Creek Bridge.
- Set up of safety fencing and sediment and erosion controls.
- Clearing of work area and earthworks.
- Establishment of construction access tracks and storage areas.
- Set up of temporary site sheds and a light vehicle car park.
- Set up of a tower crane, approximately 60 metres in height from the base of Terrys Creek.
- Start of Terrys Creek Bridge widening work

**Work hours** - Work on Terrys Creek Bridge will be ongoing for the duration of the project. Hours of work are from 7am to 6pm Monday to Friday and from 8am to 1pm on Saturdays. Some of this work needs to be done at night to ensure the safety of motorists and workers. A separate notification will be provided to potentially affected residents with dates and details before the start of any night works.

**Access** - Construction and heavy vehicles will access the work site via the eastbound carriageway of the motorway. Staff, light vehicle and delivery access will be via the intersection of Crimea and Waterloo Roads.

Pedestrian and cyclist access under Terrys Creek Bridge will be closed from the week commencing 21 February until early 2013. Please see the map over for the suggested detour.

A fact sheet is attached with further information about work at Terrys Creek Bridge. If you have any questions please contact the project team on 1800 196 266 or email [enquiries@hillsm2upgrade.com.au](mailto:enquiries@hillsm2upgrade.com.au)

Kind regards

M2 Upgrade Community Relations Team

### M2 Upgrade project

A team consisting of The Roads and Traffic Authority of NSW, The Hills Motorway Limited and Hills Motorway Management Limited (as trustee of the Hills Motorway Trust)

**Go to:** [www.hillsm2upgrade.com.au](http://www.hillsm2upgrade.com.au)  
**Live traffic:** <http://livetraffic.rta.nsw.gov.au/>  
**Email:** [enquiries@hillsm2upgrade.com.au](mailto:enquiries@hillsm2upgrade.com.au)  
**Call:** 1800 196 266 (free call)  
**Post:** Locked Bag 2215, North Ryde BC NSW 1670






# M2 Upgrade Work Notification

Terrys Creek pedestrian and cyclist access changes



Please note: the alternate route is via an unmade section of Somerset Street, Crimea Road, Waterloo Road, Vimiera Road and tracks north of M2 Motorway.

**Legend:**

-  Point of closure
-  Closed walking track (1.1km)
-  Alternative Route (1.86km)

**M2 Upgrade project**

A team consisting of The Roads and Traffic Authority of NSW, The Hills Motorway Limited and Hills Motorway Management Limited (as trustee of the Hills Motorway Trust)

**Go to:** [www.hillsm2upgrade.com.au](http://www.hillsm2upgrade.com.au)  
**Live traffic:** <http://livetraffic.rta.nsw.gov.au/>  
**Email:** [enquiries@hillsm2upgrade.com.au](mailto:enquiries@hillsm2upgrade.com.au)  
**Call:** 1800 196 266 (free call)  
**Post:** Locked Bag 2215, North Ryde BC NSW 1670