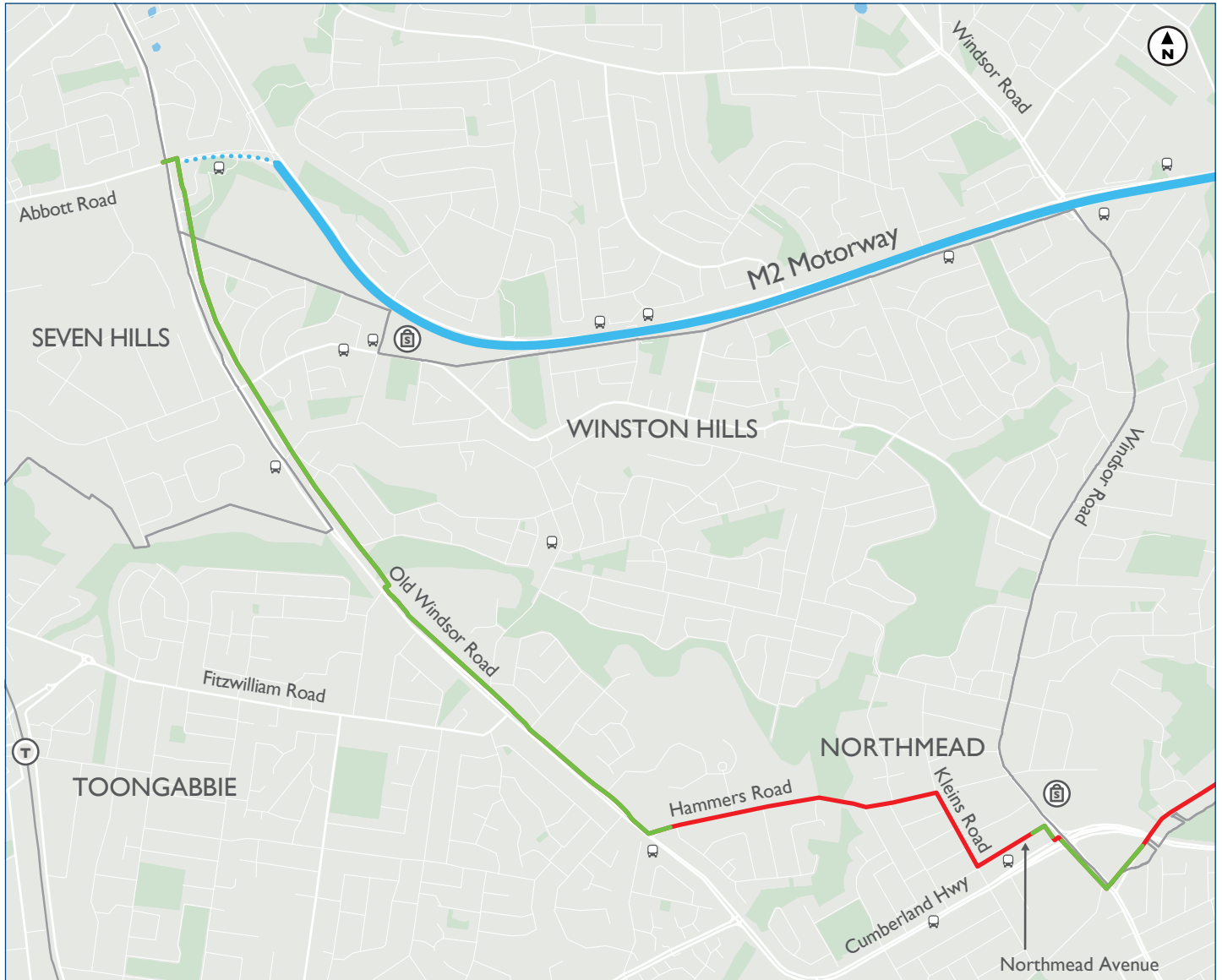


# M2 Upgrade



## ALTERNATIVE CYCLE ROUTE

### SECTION I ABBOTT RD TO WINDSOR RD



#### Alternative Cycle Route

An alternative cycle route will be constructed from the Hills District to Macquarie Park and North Ryde, as a temporary detour for cyclists who will not be able to access the M2 Motorway during construction for safety reasons. Cyclists will again be able to access the motorway after construction. Visit the project website at [www.hillsm2upgrade.com.au](http://www.hillsm2upgrade.com.au) for details and a map of the alternative cycle route.

#### Legend

- |                                  |                   |
|----------------------------------|-------------------|
| Council Boundary                 | Off Road          |
| M2 Motorway                      | On Road           |
| Abbott Road M2 Motorway entrance |                   |
| Train Station                    | Shopping Centre   |
| Bus Stop                         | Dismount Required |

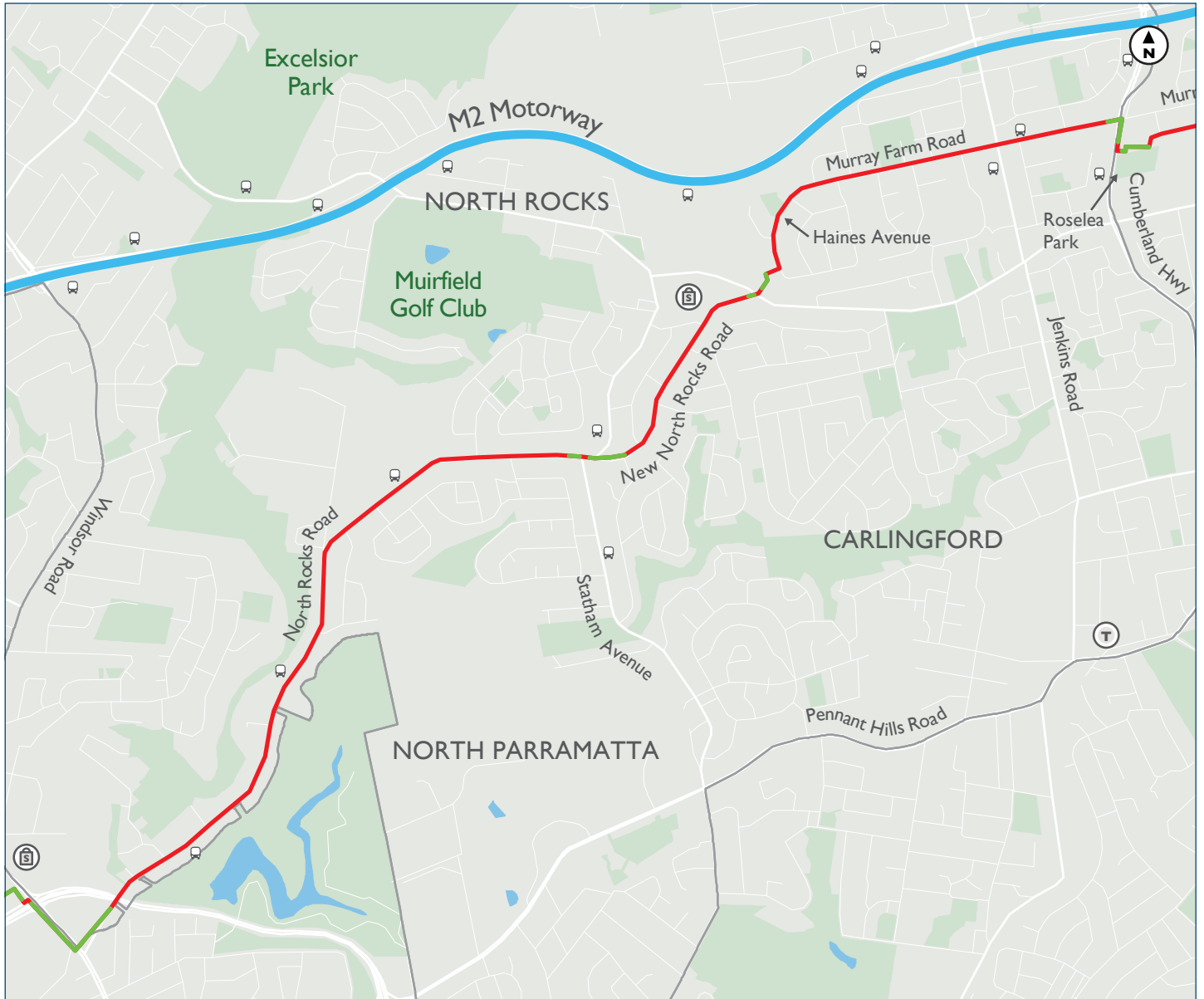
# M2 Upgrade



## ALTERNATIVE CYCLE ROUTE

### SECTION 2

### NORTH ROCKS RD (OFF WINDSOR RD) TO PENNANT HILLS RD



#### Legend

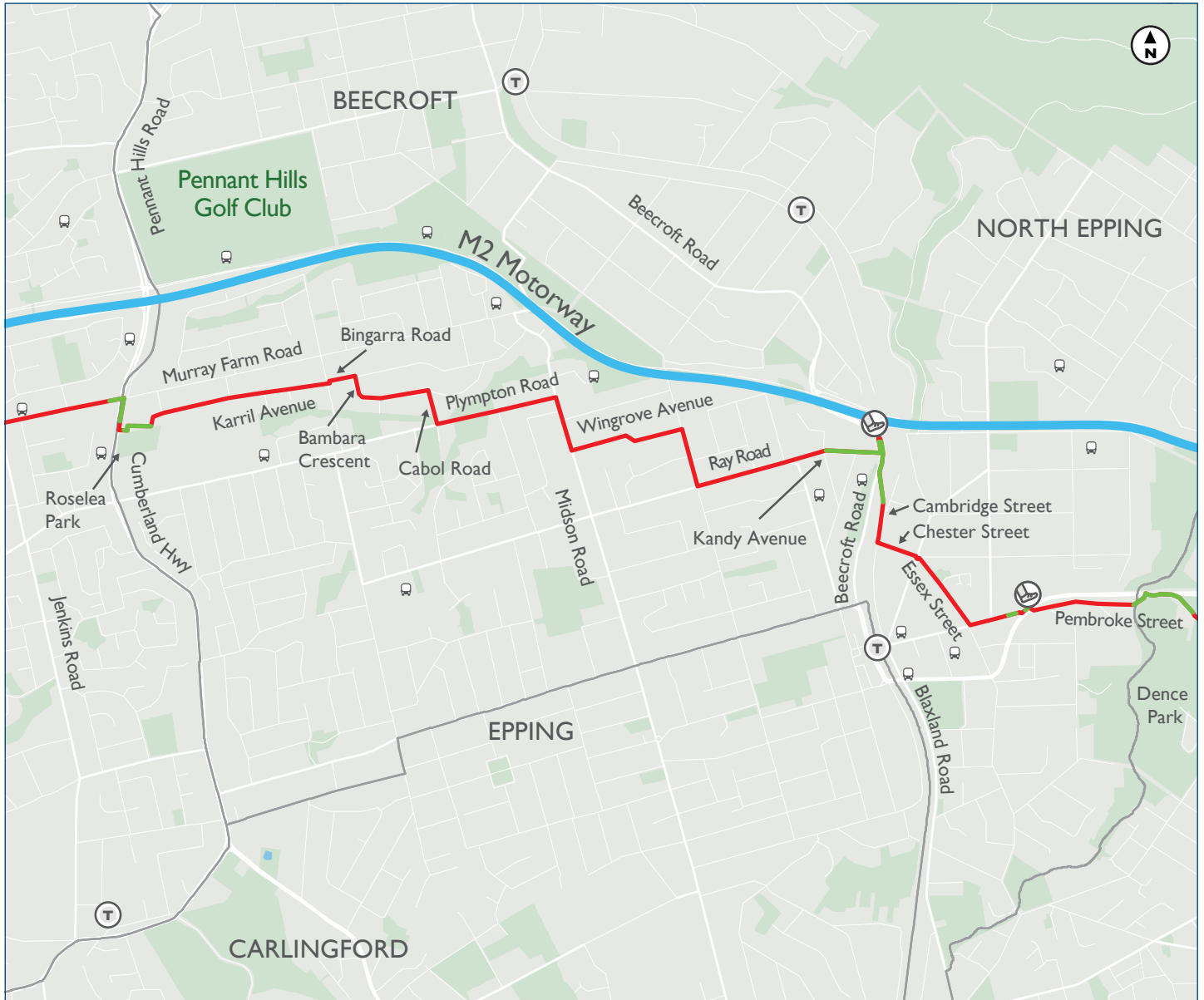
- |                  |                   |
|------------------|-------------------|
| Council Boundary | Off Road          |
| M2 Motorway      | On Road           |
| Train Station    | Shopping Centre   |
| Bus Stop         | Dismount Required |

# M2 Upgrade



## ALTERNATIVE CYCLE ROUTE

### SECTION 3 PENNANT HILLS RD TO PEMBROKE RD



Legend	
Council Boundary	Off Road
M2 Motorway	On Road
Train Station	Shopping Centre
Bus Stop	Dismount Required

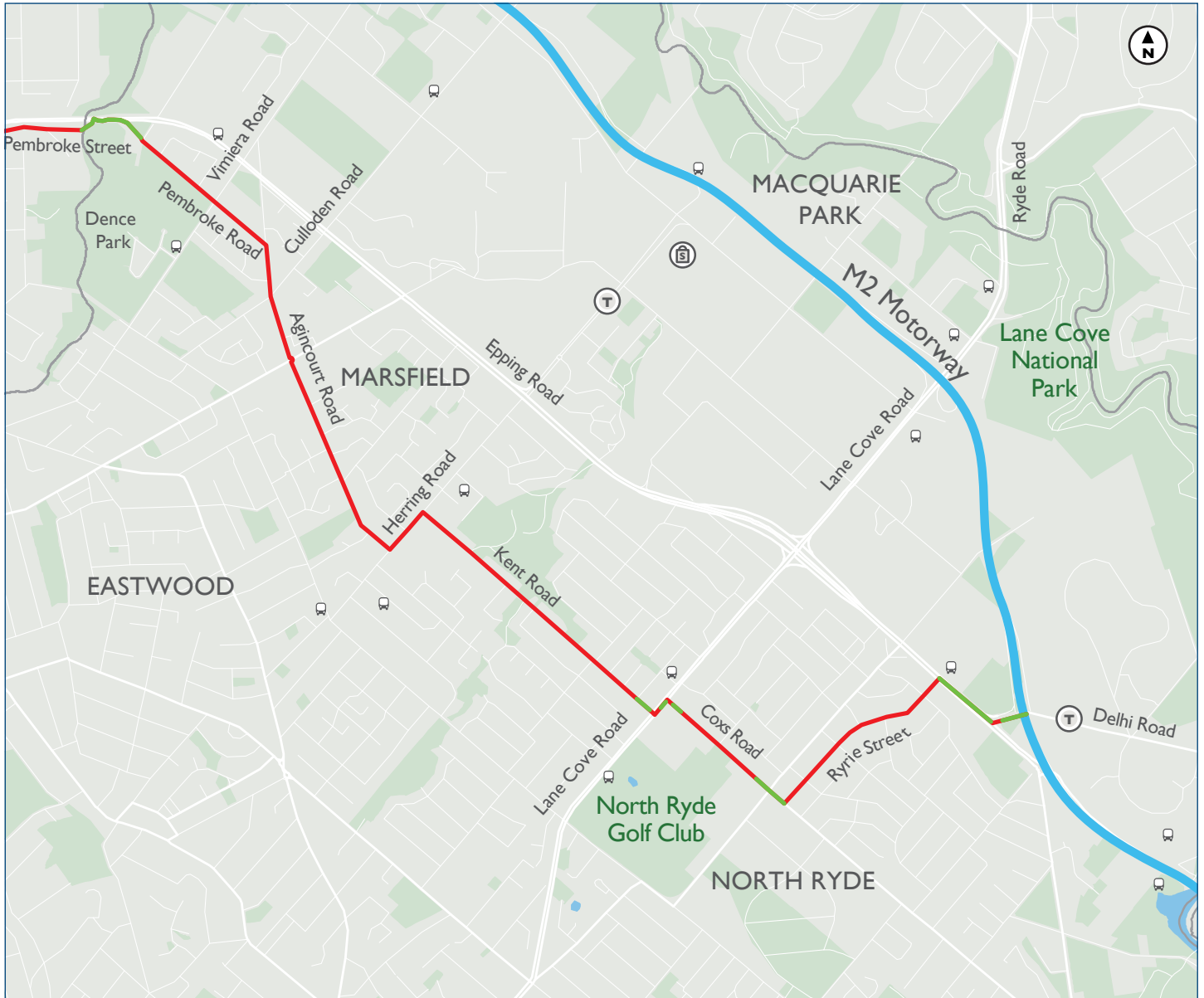
# M2 Upgrade



## ALTERNATIVE CYCLE ROUTE

### SECTION 4

### PEMBROKE RD TO EPPING RD (OFF RYRIE ST)



#### Legend

- |                  |                   |
|------------------|-------------------|
| Council Boundary | Off Road          |
| M2 Motorway      | On Road           |
| Train Station    | Shopping Centre   |
| Bus Stop         | Dismount Required |