






LEGEND

-  Location of widening work
-  M2 Motorway
-  **Western Zone**
Windsor Road to Pennant Hills Road
-  **Central Zone**
Pennant Hills Road to Terrys Creek
-  **Eastern Zone**
Terrys Creek to Lane Cove Road

- 1** Construction of Windsor Road west facing ramps on both sides and widening of Windsor Road at M2 Motorway interchange.
- 2** Windsor Road to Barclay Road widening on north side.
- 3** Barclay Road to west of Pennant Hills Road widening on south side.
- 4** Pennant Hills Road eastbound off ramp widening on north side.
- 5** Pennant Hills Road to Murray Farm Road bridge widening median and filling gap between east and westbound bridges of Devlins Creek.
- 6** Pennant Hills Road to Kent Street pedestrian overpass widening on south side.
- 7** Murray Farm Road bridge area widening on north side.
- 8** Beecroft Road to Somerset Street widening on south side.
- 9** Eastern tunnel portal to Culloden Road overbridge widening on north side.
- 10** Culloden Road bridge area widening on south side.
- 11** Toll Plaza area realignment.
- 12** Toll Plaza to the west of Lane Cove Road widening on both sides.
- 13** Widening of Talavera Road to service new east facing ramps at Christie and Herring Roads.